







**Legend**

-  East Devon District
-  Fluvial 3.3% AEP plus 46% CC
-  Fluvial 2% AEP plus 46% CC
-  Fluvial 1% AEP plus 46% CC
-  Fluvial 0.1% AEP plus 46% CC
-  Flood Zone 2 (Indicative climate change extent)

**East Devon District Council  
Level 1 SFRA - Appendix D  
Fluvial and Tidal Climate Change -  
Fluvial Central Allowance**

**Notes**

This map shows the fluvial central allowance climate change extents for the Environment Agency Clyst St Mary, River Exe, River Axe and River Sid models. Appendix K details the model runs that were done and the tidal boundary applied where relevant. In Exmouth, flood defences have been constructed which are not included in the River Exe hydraulic model. Where there is no hydraulic model available, Flood Zone 2 should be used to provide indicative information on climate change for Flood Zone 3a. Detailed hydraulic modelling using topographic survey would be required at a site-specific level to confirm the flood risk to these sites.



Contains Ordnance Survey data © Crown copyright and database right 2023. Contains public sector information licensed under the Open Government Licence v3.0. Contains Environment Agency information © Environment Agency and/or database rights.

This document is the property of Jeremy Benn Associates Ltd. It shall not be reproduced in whole or in part, nor disclosed to a third party, without the permission of Jeremy Benn Associates Ltd.

