

Percentage of addresses with Ultrafast broadband availability in East Devon

Percentage of addresses with Ultrafast broadband availability - This metric shows the percentage of addresses which are within the coverage area of Ultrafast (300Mbit/s or greater) broadband networks.

It has been produced by Ofcom, using data provided by communications providers and is one of a series of measures Ofcom use to determine fixed broadband performance within an area

Source name: Ofcom

Collection name: [Connected Nations](#)

Polarity: High is good

Data last updated: 29/11/2024

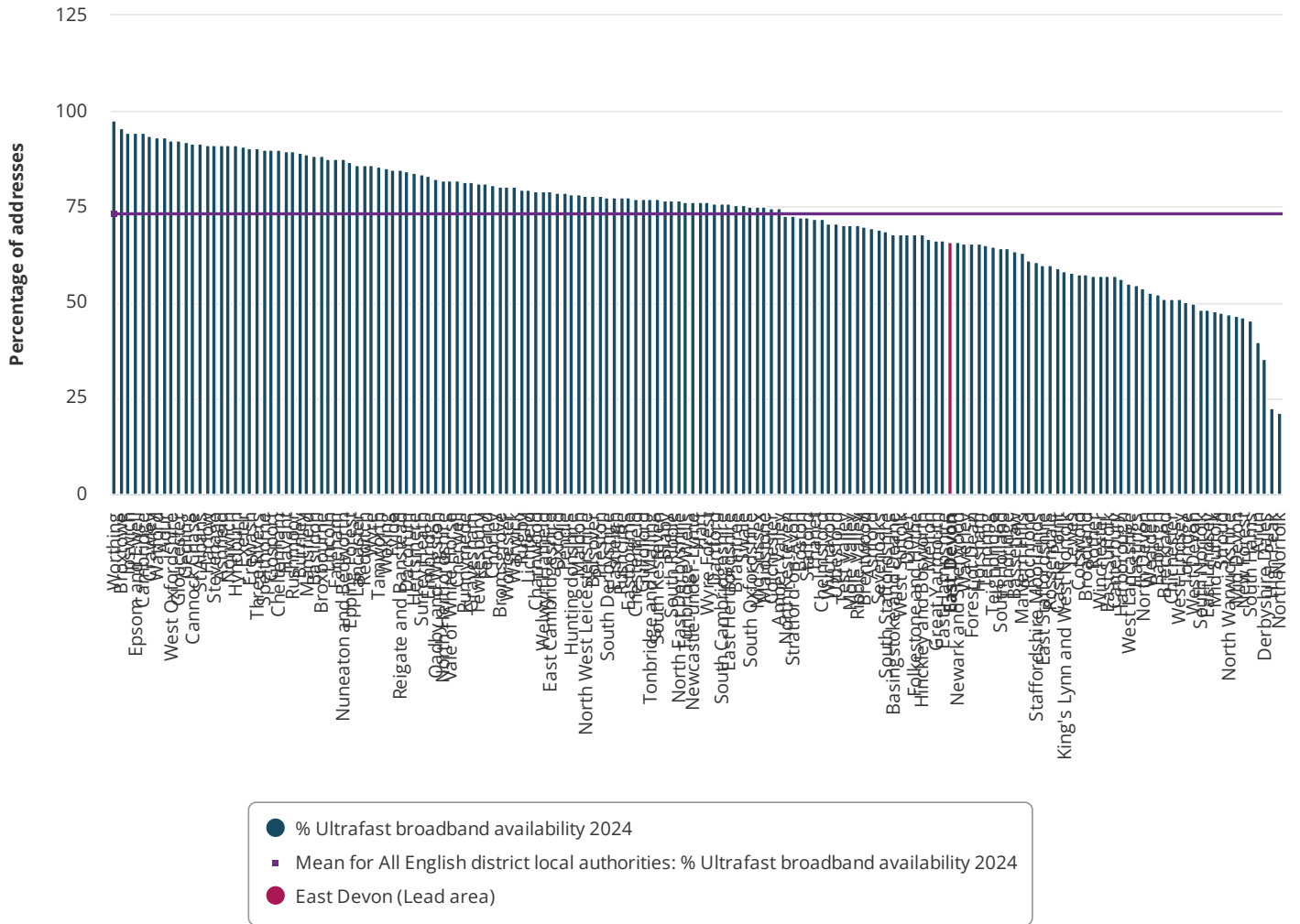
Percentage of addresses with Ultrafast broadband availability (from 2018 to 2024) for East Devon

| | % Ultrafast broadband availability | | | |
|--------|------------------------------------|--|---|--|
| | % | | | |
| Period | East Devon | Minimum for All English district local authorities | Mean for All English district local authorities | Maximum for All English district local authorities |
| 2018 | 4.20 | 0.05 | 40.81 | 90.85 |
| 2020 | 13.25 | 3.01 | 47.64 | 90.82 |
| 2021 | 38.41 | 4.66 | 53.38 | 93.92 |
| 2022 | 56.69 | 9.68 | 62.90 | 95.84 |
| 2023 | 68.57 | 17.37 | 70.44 | 97.39 |
| 2024 | 66.05 | 21.12 | 73.24 | 97.62 |

Source:

Ofcom

Percentage of addresses with Ultrafast broadband availability (2024) for All English district local authorities

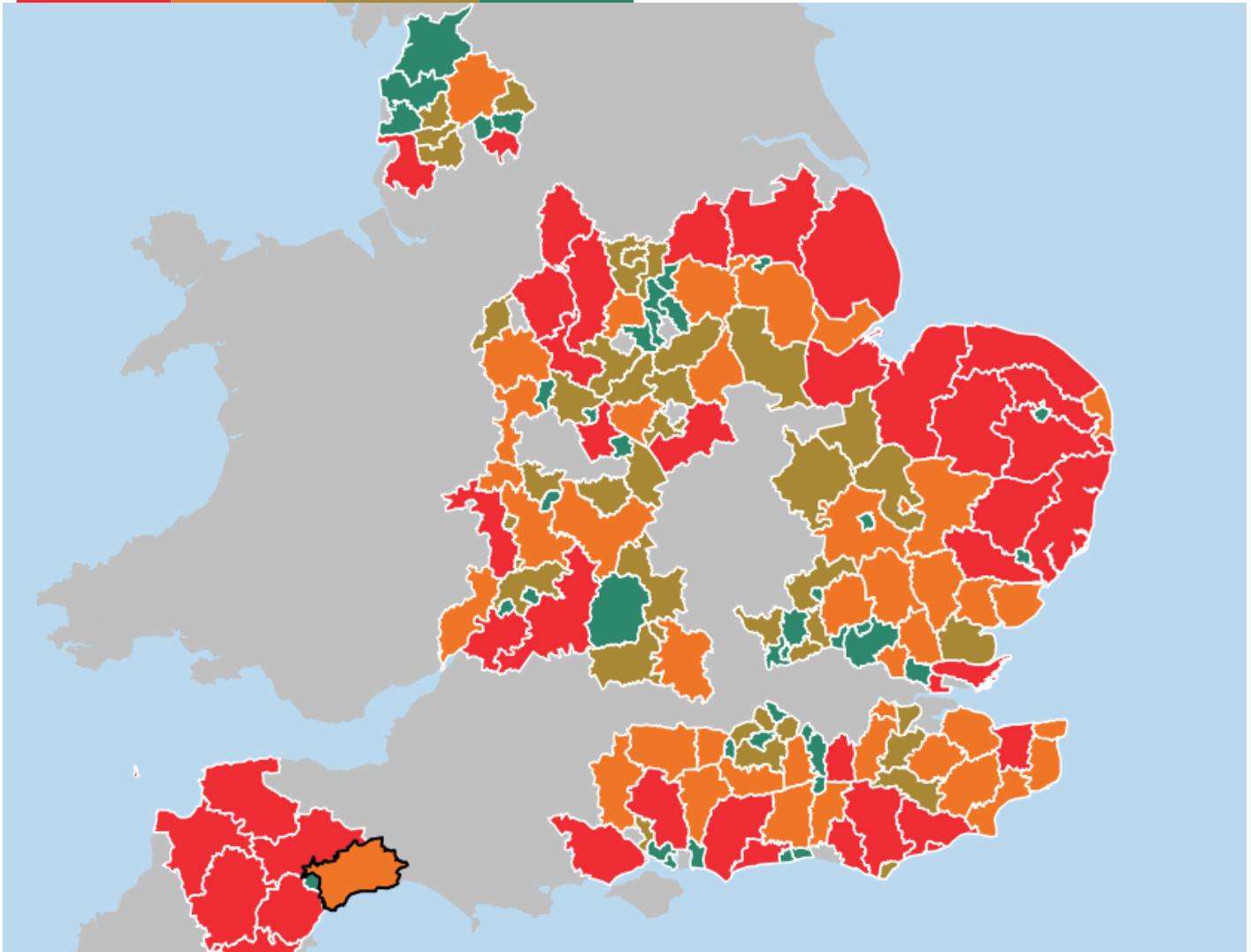


Source: Ofcom

Percentage of addresses with Ultrafast broadband availability (2024) for All English district local authorities

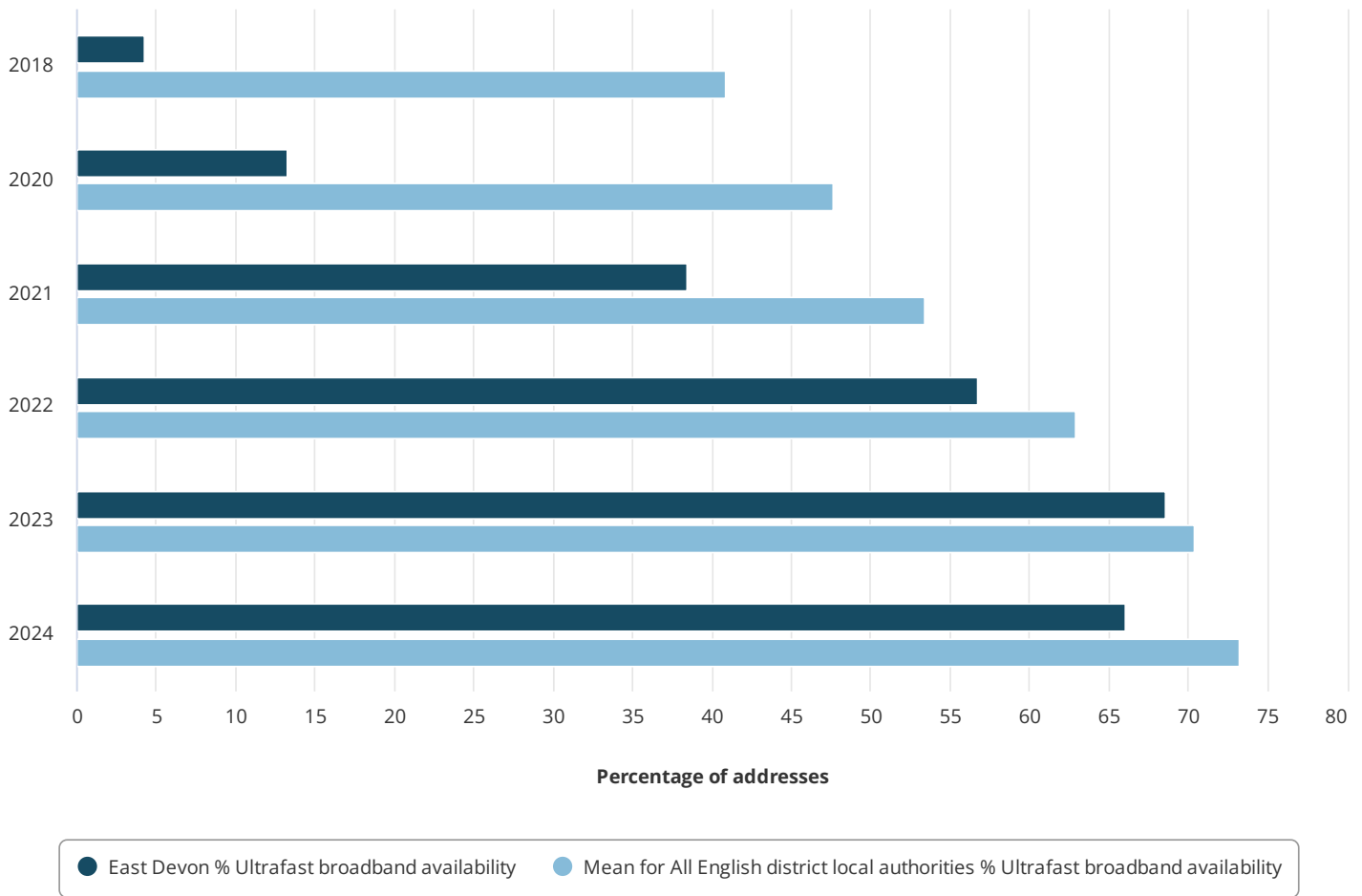
Quartiles for All English district local authorities

| | | | |
|---------------|---------------|---------------|---------------|
| 21.12 ≤ 65.01 | 65.01 ≤ 76.39 | 76.39 ≤ 84.36 | 84.36 ≤ 97.62 |
|---------------|---------------|---------------|---------------|



Source:
Ofcom

Percentage of addresses with Ultrafast broadband availability (from 2018 to 2024) for East Devon



Source:
Ofcom

Percentage of addresses with Ultrafast broadband availability (from 2018 to 2024) for All English district local authorities

| Area | % Ultrafast broadband availability | | | | | |
|-----------------------|------------------------------------|-------|-------|-------|-------|-------|
| | % | | | | | |
| | 2018 | 2020 | 2021 | 2022 | 2023 | 2024 |
| Adur | 66.59 | 85.57 | 85.60 | 90.97 | 92.97 | 93.37 |
| Amber Valley | 21.95 | 26.70 | 27.91 | 46.22 | 65.17 | 74.64 |
| Arun | 1.96 | 6.24 | 14.09 | 30.29 | 37.80 | 39.78 |
| Ashfield | 89.29 | 86.73 | 87.08 | 89.47 | 90.57 | 91.15 |
| Ashford | 45.17 | 45.34 | 48.82 | 63.73 | 68.44 | 69.45 |
| Babergh | 5.56 | 12.36 | 15.78 | 23.18 | 44.95 | 52.05 |
| Basildon | 66.61 | 72.02 | 79.25 | 85.72 | 87.34 | 88.34 |
| Basingstoke and Deane | 42.20 | 51.50 | 57.13 | 64.62 | 67.34 | 68.04 |
| Bassetlaw | 26.50 | 26.50 | 33.66 | 37.56 | 56.08 | 63.42 |
| Blaby | 61.31 | 69.43 | 70.02 | 73.67 | 74.31 | 76.96 |
| Bolsover | 27.69 | 37.04 | 37.98 | 41.80 | 65.10 | 78.01 |
| Boston | 0.76 | 4.27 | 9.34 | 59.06 | 63.32 | 72.50 |
| Braintree | 0.76 | 11.78 | 24.54 | 48.65 | 67.14 | 75.42 |
| Breckland | 1.29 | 12.31 | 30.79 | 40.75 | 47.63 | 51.14 |
| Brentwood | 0.77 | 4.16 | 42.21 | 52.50 | 64.11 | 69.90 |
| Broadland | 35.16 | 39.54 | 40.97 | 49.32 | 56.24 | 57.29 |
| Bromsgrove | 17.51 | 51.20 | 73.62 | 76.59 | 79.46 | 80.53 |
| Broxbourne | 84.63 | 84.39 | 84.58 | 85.88 | 87.37 | 88.30 |
| Broxtowe | 90.85 | 84.65 | 90.73 | 93.53 | 95.19 | 95.61 |
| Burnley | 85.37 | 78.73 | 78.96 | 80.57 | 87.69 | 89.03 |
| Cambridge | 84.17 | 86.62 | 89.98 | 92.19 | 93.61 | 94.48 |
| Cannock Chase | 21.74 | 24.67 | 36.68 | 81.04 | 91.22 | 91.63 |
| Canterbury | 1.35 | 4.46 | 10.71 | 42.79 | 52.70 | 56.93 |
| Castle Point | 48.21 | 43.60 | 44.15 | 44.32 | 55.15 | 59.13 |
| Charnwood | 47.40 | 70.95 | 72.95 | 75.11 | 75.87 | 79.37 |
| Chelmsford | 44.91 | 56.46 | 61.16 | 65.39 | 70.31 | 71.79 |
| Cheltenham | 69.10 | 69.47 | 68.65 | 77.41 | 85.09 | 89.93 |
| Cherwell | 32.21 | 38.53 | 41.65 | 60.08 | 78.89 | 82.03 |
| Chesterfield | 31.55 | 40.84 | 54.20 | 56.33 | 71.11 | 77.37 |
| Chichester | 15.61 | 20.69 | 23.63 | 31.84 | 43.52 | 51.03 |
| Chorley | 50.28 | 54.97 | 61.37 | 72.54 | 80.01 | 80.77 |
| Colchester | 40.77 | 53.85 | 60.88 | 66.21 | 72.84 | 74.72 |
| Cotswold | 22.25 | 36.67 | 39.28 | 46.72 | 54.79 | 57.33 |
| Crawley | 83.22 | 84.03 | 84.77 | 87.22 | 93.54 | 93.62 |
| Dacorum | 66.38 | 74.90 | 75.45 | 79.17 | 83.43 | 84.22 |
| Dartford | 48.02 | 50.71 | 73.61 | 74.57 | 76.13 | 76.14 |
| Derbyshire Dales | 3.69 | 7.66 | 9.38 | 14.38 | 29.44 | 35.21 |
| Dover | 30.04 | 30.88 | 45.27 | 61.72 | 66.76 | 67.83 |
| East Cambridgeshire | 26.41 | 36.11 | 41.39 | 64.96 | 73.95 | 79.07 |

| Area | % Ultrafast broadband availability | | | | | |
|------------------------------|------------------------------------|-------|-------|-------|-------|-------|
| | % | | | | | |
| | 2018 | 2020 | 2021 | 2022 | 2023 | 2024 |
| East Devon | 4.20 | 13.25 | 38.41 | 56.69 | 68.57 | 66.05 |
| East Hampshire | 30.64 | 37.89 | 45.61 | 53.42 | 65.41 | 66.17 |
| East Hertfordshire | 61.57 | 65.52 | 66.92 | 68.98 | 75.34 | 75.82 |
| East Lindsey | 8.42 | 15.05 | 16.09 | 26.33 | 41.57 | 48.28 |
| East Staffordshire | 1.92 | 28.88 | 36.38 | 42.43 | 54.53 | 59.90 |
| East Suffolk | 10.14 | 19.17 | 23.59 | 42.13 | 52.75 | 57.01 |
| Eastbourne | 0.95 | 3.01 | 22.63 | 54.59 | 81.49 | 77.57 |
| Eastleigh | 46.55 | 65.45 | 72.72 | 76.66 | 77.54 | 77.75 |
| Elmbridge | 78.39 | 75.92 | 78.19 | 79.98 | 82.22 | 83.37 |
| Epping Forest | 78.69 | 76.24 | 78.14 | 84.60 | 86.24 | 86.75 |
| Epsom and Ewell | 61.98 | 90.24 | 88.72 | 92.01 | 93.59 | 94.60 |
| Erewash | 74.73 | 74.46 | 77.35 | 78.93 | 86.57 | 90.41 |
| Exeter | 80.08 | 86.57 | 87.19 | 89.04 | 91.00 | 90.93 |
| Fareham | 76.08 | 83.73 | 82.75 | 83.69 | 87.35 | 87.62 |
| Fenland | 54.44 | 58.15 | 60.12 | 65.35 | 76.71 | 81.26 |
| Folkestone and Hythe | 41.13 | 40.98 | 57.90 | 58.36 | 65.85 | 67.80 |
| Forest of Dean | 8.31 | 19.24 | 31.04 | 38.33 | 57.93 | 65.49 |
| Fylde | 25.29 | 33.51 | 42.47 | 81.14 | 84.64 | 84.77 |
| Gedling | 79.73 | 87.68 | 87.85 | 90.74 | 91.81 | 91.98 |
| Gloucester | 78.47 | 85.08 | 89.91 | 91.82 | 92.09 | 92.47 |
| Gosport | 48.15 | 84.45 | 87.33 | 87.44 | 89.48 | 90.01 |
| Gravesham | 65.03 | 64.83 | 72.36 | 77.37 | 80.74 | 81.40 |
| Great Yarmouth | 52.80 | 50.10 | 56.21 | 60.13 | 63.72 | 66.27 |
| Guildford | 58.03 | 64.97 | 64.39 | 70.70 | 75.66 | 77.23 |
| Harborough | 28.50 | 35.16 | 40.39 | 49.01 | 54.53 | 56.44 |
| Harlow | 90.28 | 88.35 | 90.06 | 90.68 | 91.01 | 91.32 |
| Hart | 62.52 | 61.33 | 62.55 | 71.10 | 74.63 | 76.37 |
| Hastings | 0.05 | 3.19 | 4.66 | 38.07 | 43.61 | 54.64 |
| Havant | 82.77 | 85.86 | 85.83 | 86.71 | 88.31 | 89.72 |
| Hertsmere | 75.23 | 81.02 | 80.91 | 82.50 | 83.35 | 83.85 |
| High Peak | 1.54 | 8.03 | 7.83 | 9.68 | 19.02 | 22.65 |
| Hinckley and Bosworth | 63.15 | 61.26 | 61.73 | 65.14 | 66.43 | 67.75 |
| Horsham | 5.56 | 24.21 | 35.58 | 52.88 | 57.13 | 65.38 |
| Huntingdonshire | 53.73 | 52.13 | 55.18 | 57.86 | 74.19 | 78.49 |
| Hyndburn | 56.94 | 64.75 | 72.61 | 76.67 | 90.04 | 91.09 |
| Ipswich | 63.63 | 84.34 | 85.91 | 89.29 | 94.29 | 94.65 |
| King's Lynn and West Norfolk | 2.11 | 6.53 | 15.44 | 38.93 | 50.33 | 58.29 |
| Lancaster | 42.51 | 51.94 | 54.58 | 69.98 | 82.40 | 86.16 |
| Lewes | 17.49 | 24.44 | 29.59 | 54.39 | 56.07 | 57.86 |
| Lichfield | 65.24 | 63.82 | 67.95 | 73.47 | 77.74 | 79.41 |
| Lincoln | 78.12 | 79.69 | 81.60 | 82.34 | 85.44 | 87.66 |

% Ultrafast broadband availability

| Area | % | | | | | |
|---------------------------|-------|-------|-------|-------|-------|-------|
| | 2018 | 2020 | 2021 | 2022 | 2023 | 2024 |
| Maidstone | 46.68 | 54.44 | 67.90 | 72.60 | 74.53 | 74.97 |
| Maldon | 2.37 | 18.12 | 37.82 | 58.69 | 72.31 | 78.21 |
| Malvern Hills | 2.38 | 16.06 | 19.25 | 32.54 | 61.16 | 63.05 |
| Mansfield | 83.13 | 85.89 | 85.86 | 86.82 | 88.07 | 88.67 |
| Melton | 50.10 | 46.03 | 46.36 | 47.26 | 54.85 | 66.55 |
| Mid Devon | 3.59 | 4.63 | 10.86 | 31.10 | 36.56 | 46.59 |
| Mid Suffolk | 4.82 | 13.26 | 17.25 | 39.03 | 42.25 | 48.02 |
| Mid Sussex | 6.25 | 25.69 | 38.32 | 46.09 | 71.77 | 74.99 |
| Mole Valley | 62.15 | 60.68 | 61.89 | 64.49 | 70.27 | 70.24 |
| New Forest | 17.60 | 20.25 | 24.70 | 43.63 | 38.36 | 46.07 |
| Newark and Sherwood | 53.13 | 54.05 | 55.84 | 59.30 | 65.07 | 66.05 |
| Newcastle-under-Lyme | 54.20 | 64.20 | 65.84 | 67.80 | 73.10 | 76.41 |
| North Devon | 1.93 | 4.67 | 27.33 | 41.51 | 48.30 | 53.70 |
| North East Derbyshire | 3.25 | 23.42 | 33.90 | 39.02 | 70.22 | 76.79 |
| North Hertfordshire | 71.54 | 63.97 | 73.40 | 76.70 | 81.91 | 82.19 |
| North Kesteven | 30.86 | 34.39 | 42.55 | 57.08 | 71.55 | 72.75 |
| North Norfolk | 0.84 | 4.20 | 6.29 | 11.19 | 17.37 | 21.12 |
| North Warwickshire | 21.07 | 25.12 | 41.34 | 44.30 | 45.29 | 47.21 |
| North West Leicestershire | 42.59 | 65.80 | 68.77 | 74.84 | 77.39 | 78.07 |
| Norwich | 79.44 | 82.16 | 83.84 | 87.21 | 89.92 | 91.10 |
| Nuneaton and Bedworth | 32.69 | 78.41 | 83.59 | 86.32 | 87.28 | 87.62 |
| Oadby and Wigston | 76.04 | 76.05 | 74.24 | 78.55 | 79.20 | 82.38 |
| Oxford | 82.07 | 80.98 | 78.09 | 75.74 | 77.64 | 78.85 |
| Pendle | 55.93 | 52.29 | 56.76 | 68.07 | 73.97 | 78.75 |
| Preston | 72.27 | 69.04 | 69.72 | 73.76 | 74.87 | 78.00 |
| Redditch | 85.60 | 78.14 | 80.70 | 82.43 | 85.20 | 85.95 |
| Reigate and Banstead | 62.80 | 73.83 | 79.05 | 80.76 | 84.46 | 84.75 |
| Ribble Valley | 6.63 | 22.50 | 42.80 | 62.46 | 67.72 | 70.20 |
| Rochford | 2.14 | 11.87 | 17.13 | 44.74 | 54.74 | 61.17 |
| Rossendale | 41.74 | 43.63 | 43.23 | 45.56 | 54.25 | 59.69 |
| Rother | 1.30 | 4.78 | 7.70 | 49.26 | 53.28 | 57.23 |
| Rugby | 30.14 | 63.47 | 66.02 | 70.10 | 77.51 | 79.60 |
| Runnymede | 73.92 | 68.06 | 70.90 | 76.31 | 80.77 | 81.45 |
| Rushcliffe | 61.65 | 71.66 | 73.28 | 76.36 | 77.42 | 77.72 |
| Rushmoor | 85.77 | 81.13 | 81.44 | 84.50 | 88.30 | 89.61 |
| Sevenoaks | 28.21 | 39.34 | 60.08 | 65.95 | 68.65 | 69.28 |
| South Cambridgeshire | 55.97 | 53.86 | 58.13 | 66.39 | 74.60 | 75.85 |
| South Derbyshire | 13.46 | 27.01 | 42.90 | 64.72 | 74.41 | 77.75 |
| South Hams | 9.66 | 21.31 | 27.66 | 35.05 | 46.71 | 45.61 |
| South Holland | 2.96 | 8.52 | 10.06 | 45.75 | 64.41 | 64.50 |
| South Kesteven | 30.20 | 30.86 | 32.87 | 64.71 | 74.41 | 77.08 |

% Ultrafast broadband availability

| Area | % | | | | | |
|-------------------------|-------|-------|-------|-------|-------|-------|
| | 2018 | 2020 | 2021 | 2022 | 2023 | 2024 |
| South Norfolk | 6.90 | 13.07 | 18.29 | 41.63 | 46.28 | 48.33 |
| South Oxfordshire | 34.07 | 46.22 | 46.55 | 62.70 | 72.58 | 75.31 |
| South Ribble | 65.57 | 66.00 | 68.32 | 74.60 | 76.47 | 76.79 |
| South Staffordshire | 17.25 | 31.17 | 32.95 | 36.38 | 53.28 | 68.73 |
| Spelthorne | 86.97 | 82.57 | 82.47 | 85.97 | 89.59 | 90.01 |
| St Albans | 56.73 | 83.24 | 85.08 | 87.76 | 90.67 | 91.49 |
| Stafford | 64.66 | 62.58 | 66.82 | 67.65 | 69.19 | 72.38 |
| Staffordshire Moorlands | 28.17 | 27.12 | 27.55 | 49.67 | 59.23 | 60.81 |
| Stevenage | 89.29 | 86.16 | 86.96 | 88.32 | 90.61 | 91.30 |
| Stratford-on-Avon | 25.26 | 34.63 | 42.01 | 54.61 | 68.96 | 72.64 |
| Stroud | 8.89 | 17.27 | 24.04 | 33.63 | 42.19 | 47.30 |
| Surrey Heath | 69.35 | 65.56 | 67.08 | 80.29 | 81.96 | 83.46 |
| Swale | 28.31 | 35.37 | 50.74 | 69.57 | 73.70 | 75.42 |
| Tamworth | 86.88 | 82.05 | 82.21 | 83.02 | 84.31 | 85.73 |
| Tandridge | 49.66 | 51.62 | 54.59 | 61.63 | 63.41 | 64.46 |
| Teignbridge | 29.59 | 33.90 | 37.42 | 51.97 | 66.50 | 64.63 |
| Tendring | 0.45 | 7.65 | 12.12 | 14.83 | 53.51 | 65.14 |
| Test Valley | 54.26 | 63.71 | 65.69 | 68.45 | 68.86 | 70.46 |
| Tewkesbury | 46.28 | 54.81 | 56.62 | 66.56 | 75.51 | 81.38 |
| Thanet | 19.29 | 48.96 | 61.20 | 63.91 | 68.37 | 71.98 |
| Three Rivers | 63.35 | 76.18 | 80.03 | 85.33 | 88.81 | 90.33 |
| Tonbridge and Malling | 53.96 | 58.66 | 65.56 | 74.43 | 75.73 | 77.15 |
| Torridge | 3.12 | 3.47 | 6.11 | 25.27 | 45.59 | 50.23 |
| Tunbridge Wells | 44.85 | 45.24 | 60.80 | 72.56 | 75.72 | 76.47 |
| Uttlesford | 19.69 | 35.83 | 53.36 | 60.79 | 68.48 | 70.61 |
| Vale of White Horse | 62.21 | 60.17 | 61.93 | 68.55 | 77.70 | 82.04 |
| Warwick | 61.61 | 73.18 | 74.45 | 79.38 | 80.11 | 80.33 |
| Watford | 77.68 | 86.51 | 87.48 | 90.41 | 93.09 | 93.44 |
| Waverley | 12.15 | 16.20 | 24.69 | 50.69 | 64.30 | 65.69 |
| Wealden | 4.70 | 14.42 | 43.22 | 46.76 | 53.97 | 52.78 |
| Welwyn Hatfield | 68.49 | 75.07 | 75.43 | 77.18 | 78.53 | 79.26 |
| West Devon | 1.04 | 22.59 | 34.52 | 37.52 | 49.78 | 49.84 |
| West Lancashire | 13.13 | 35.18 | 46.51 | 49.92 | 53.61 | 55.25 |
| West Lindsey | 12.66 | 30.49 | 33.40 | 37.67 | 47.85 | 51.00 |
| West Oxfordshire | 39.13 | 56.60 | 72.44 | 79.79 | 91.24 | 92.51 |
| West Suffolk | 14.33 | 24.46 | 29.92 | 57.82 | 63.65 | 68.04 |
| Winchester | 36.93 | 35.39 | 44.56 | 55.15 | 56.85 | 57.06 |
| Woking | 85.52 | 81.74 | 80.54 | 81.78 | 84.05 | 85.16 |
| Worcester | 1.50 | 11.03 | 11.17 | 51.48 | 78.36 | 80.39 |
| Worthing | 85.00 | 90.82 | 93.92 | 95.84 | 97.39 | 97.62 |
| Wychavon | 4.44 | 15.23 | 19.98 | 31.04 | 64.03 | 70.64 |

| | % Ultrafast broadband availability | | | | | |
|-------------|---|-------------|-------------|-------------|-------------|-------------|
| Area | % | | | | | |
| | 2018 | 2020 | 2021 | 2022 | 2023 | 2024 |
| Wyre | 5.17 | 22.74 | 46.36 | 60.30 | 65.01 | 85.87 |
| Wyre Forest | 50.96 | 47.75 | 48.12 | 55.74 | 75.05 | 76.28 |

Source:
Ofcom

