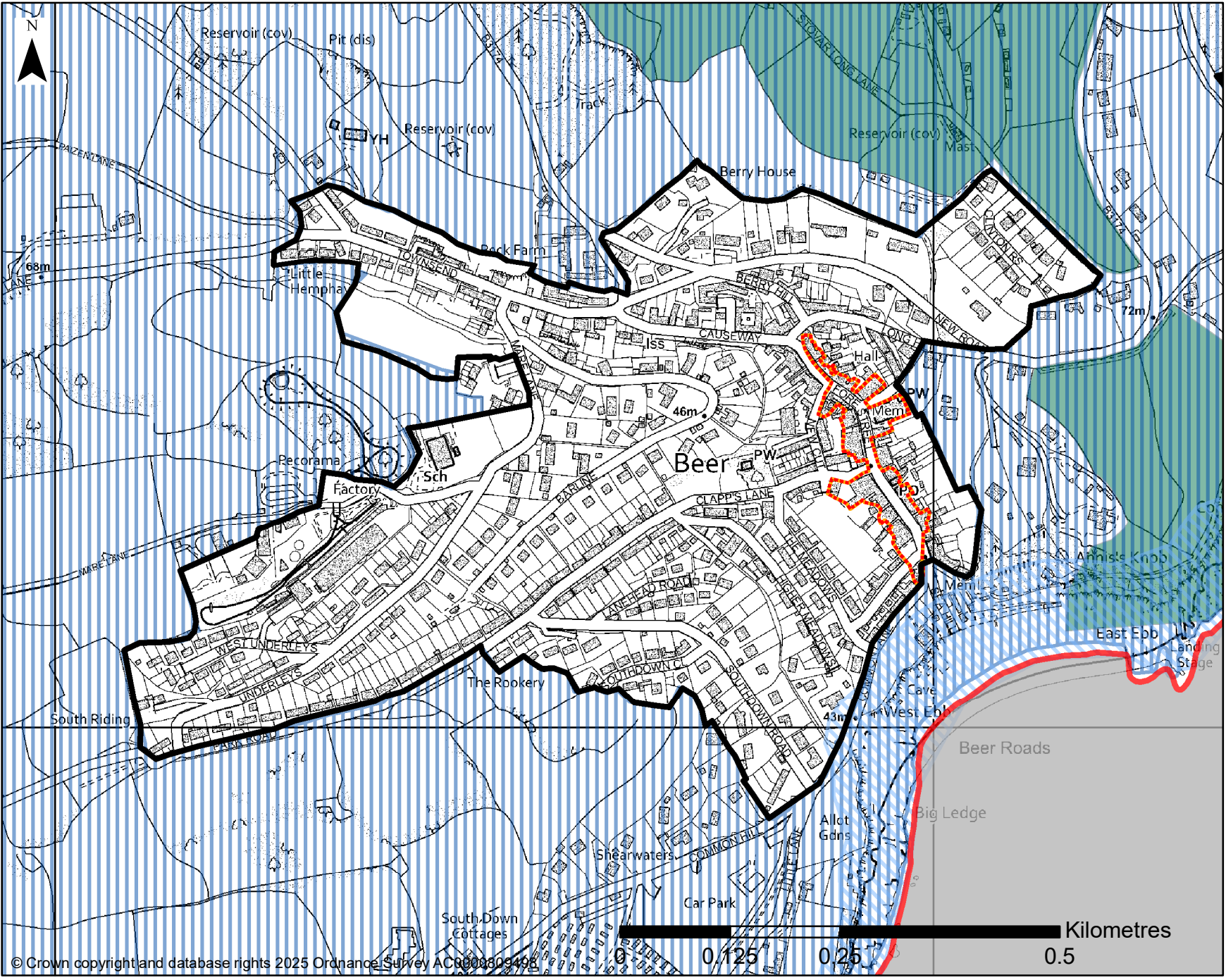









n.b. This inset map has been provided as an additional resource; the definitive version of the Policies Map is the interactive version which can be accessed here: <https://maps.strata.solutions/portal/apps/webappviewer/index.html?appid=8da794a146d94df680ee37c7589e9a1e>



Legend (key policy boundaries shown only)

-  Settlement Boundaries (SP05)
-  Coastal Change Management Areas (AR03)
-  Town Centre Areas (SE07)
-  Primary Shopping Areas (SE07)
-  Coastal Preservation Areas (OL03)
-  Green Wedges (OL05)
-  OUTSIDE EDDC BOUNDARY

© Crown copyright and database rights 2025 Ordnance Survey AC8000309498

East Devon Local Plan 2020-2042 (Reg 19 Consultation) inset to Policies Map