

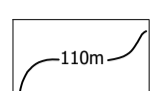


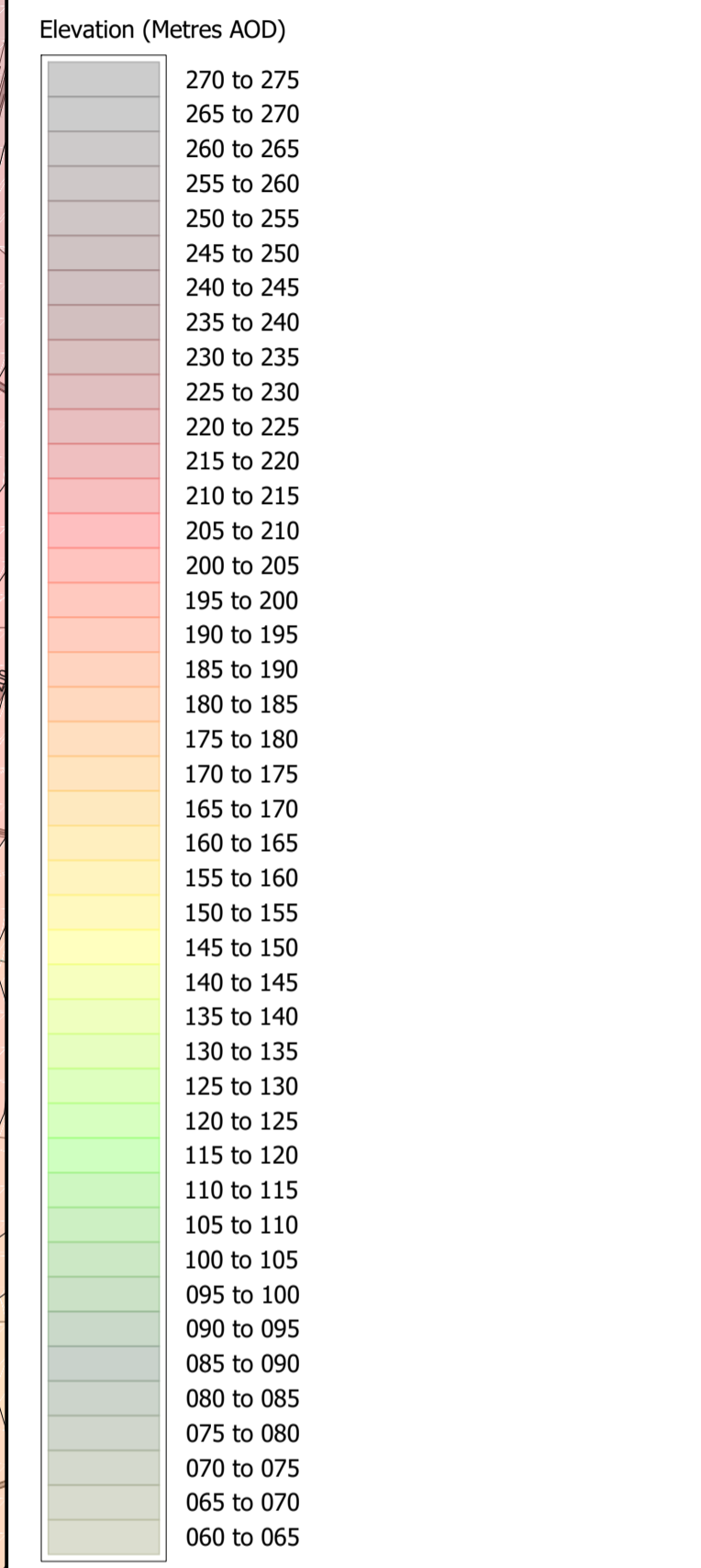


### Legend

-  Site Boundary
-  Existing Water Courses and Features ^
-  Contours/Spot Heights (Metres AOD) ^
-  Ridgelines
-  Valleys



Sources: ^ OS Mapping  
 Data collated for constraints and analysis mapping is based on publicly available sources at the time of preparation inserted using the British National Grid and may itself not be accurate. Stantec shall not be liable for the accuracy of data derived from external sources.

### Figure 2

Project  
**Land off Northcote Hill  
 (Phase I and II), Honiton**  
 Drawing Title  
**Topography Plan**

Date 26.03.2025	Scale 1:10,000 @A1 1:20,000 @A3	Drawn by DW	Check by SC
Project No 333102063	Drawing No LN-LP-02	Revision	

