



Site Context Photograph 5: View south-east from A30

This panorama is not to scale. For contextual information only

90° Horizontal field of view extract



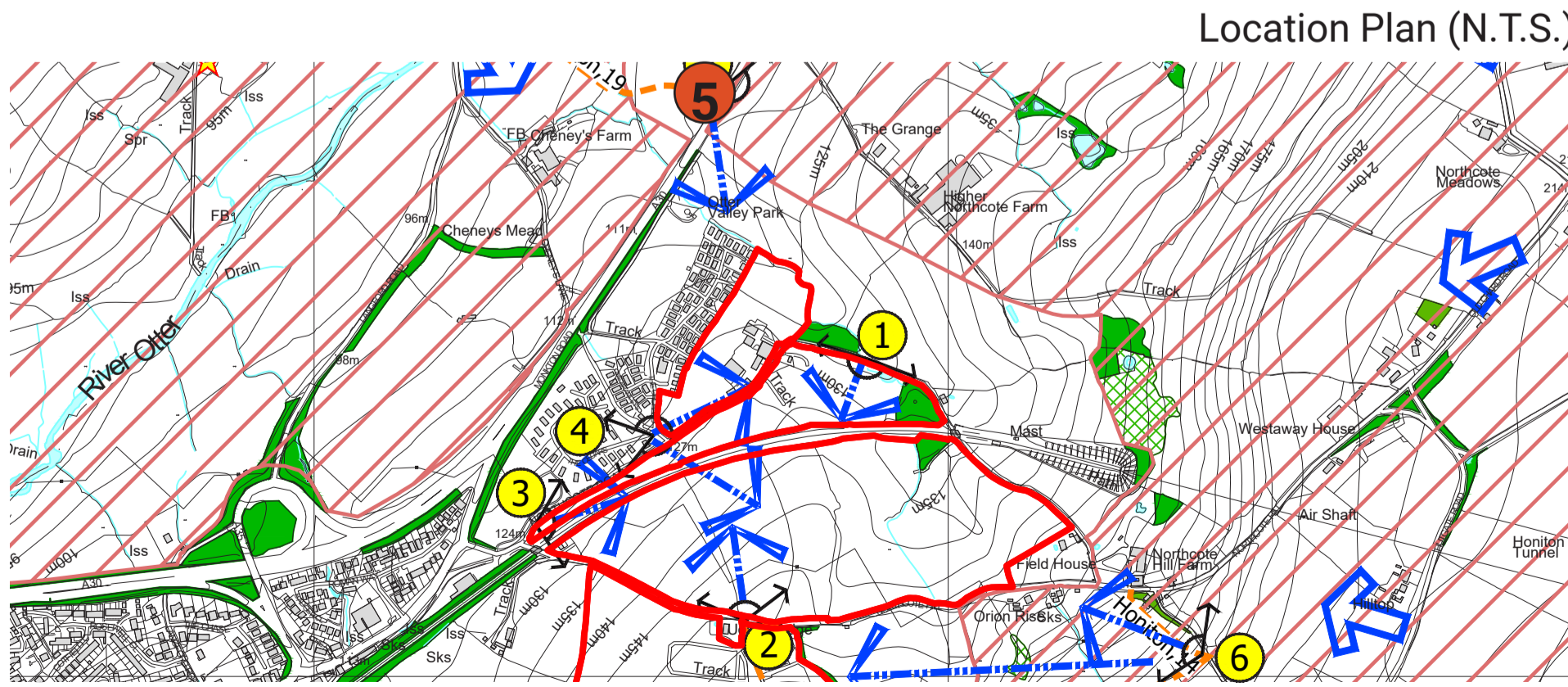
Easting / Longitude: 317654 / 50.811077°  
 Northing / Latitude: 101934 / -3.170169°  
 Elevation: 112.3m (AOD)  
 Distance to the Site: 265m

Date Taken: 06/03/2025  
 Camera: Canon 6D (Full Frame Sensor)  
 Lens: 50mm fixed lens

Visualisation Type: Type 1 Annotated Viewpoint Photograph  
 Enlargement Factor: 100%  
 Projection: Cylindrical

Drawn By: MN  
 Checked By: HG  
 Approved By: XX

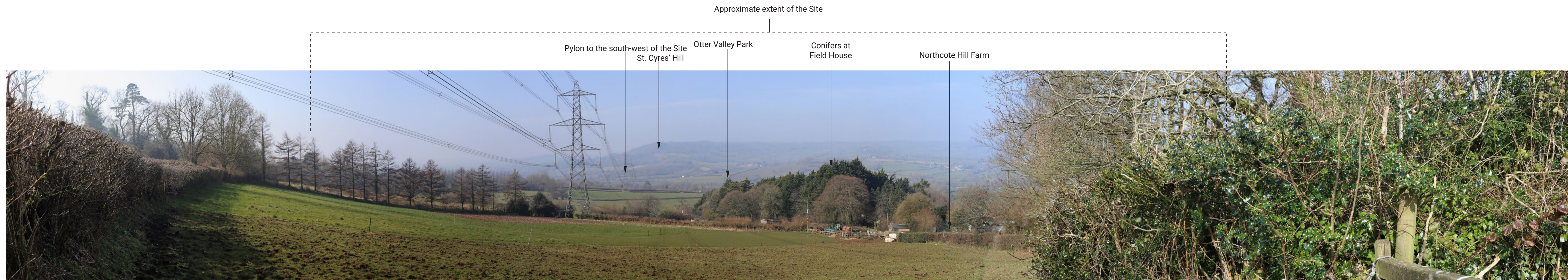
Project Number: 333101063  
 Project Name: Land off Northcote Road, Honiton



Site Context Photographs

View at a comfortable arm's length @A1





**Site Context Photograph 6: View north-west from PRow Honiton 14**

This panorama is not to scale. For contextual information only

90° Horizontal field of view extract



Easting / Longitude: 318403 / 50.803040°  
 Northing / Latitude: 101028 / -3.159335°  
 Elevation: 202.2m (AOD)  
 Distance to the Site: 700m

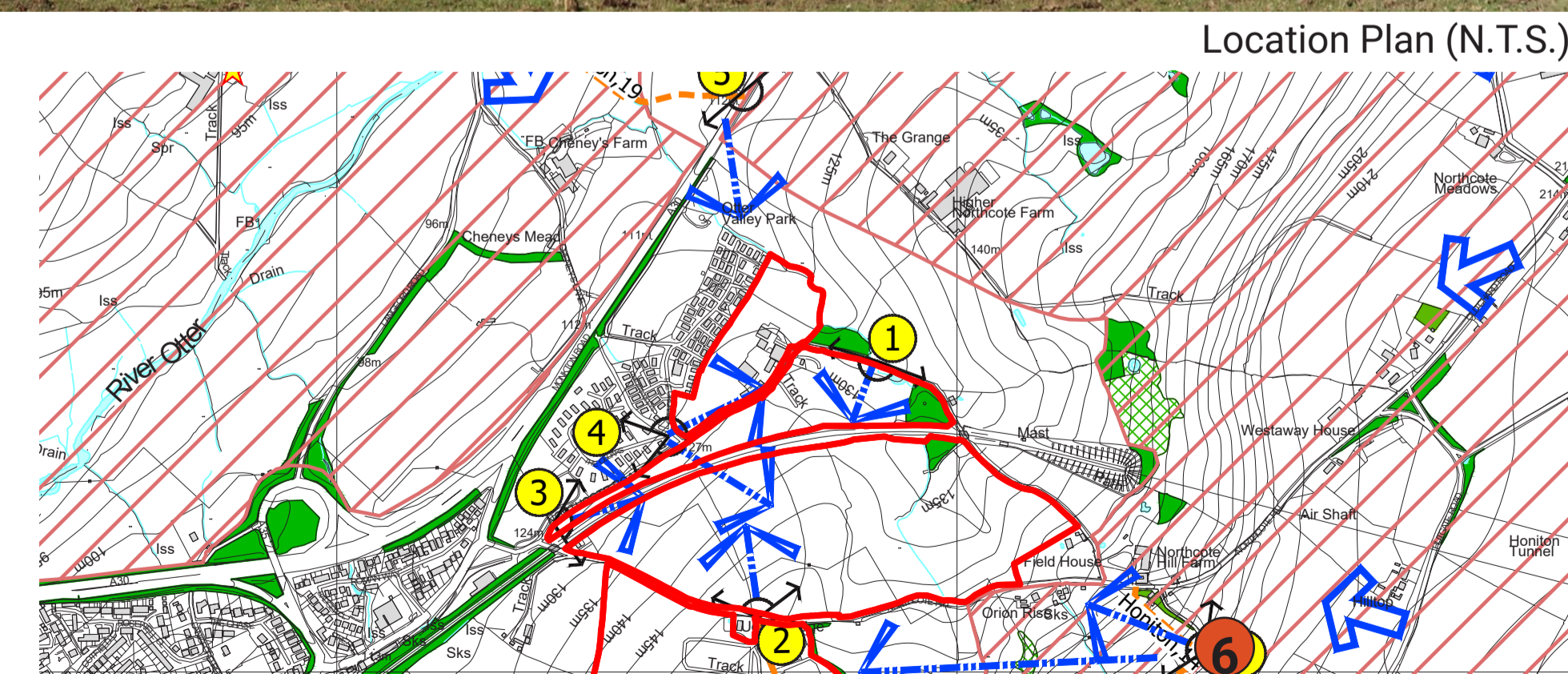
Date Taken: 06/03/2025  
 Camera: Canon 6D (Full Frame Sensor)  
 Lens: 50mm fixed lens

Visualisation Type: Type 1 Annotated Viewpoint Photograph  
 Enlargement Factor: 100%  
 Projection: Cylindrical

Drawn By: MN  
 Checked By: HG  
 Approved By: XX


**Project Number: 333101063**  
**Project Name: Land off Northcote Road, Honiton**

**Site Context Photographs**



View at a comfortable arm's length @A1





**Site Context Photograph 7: View north-west from A35, Axminster Road**

This panorama is not to scale. For contextual information only

90° Horizontal field of view extract



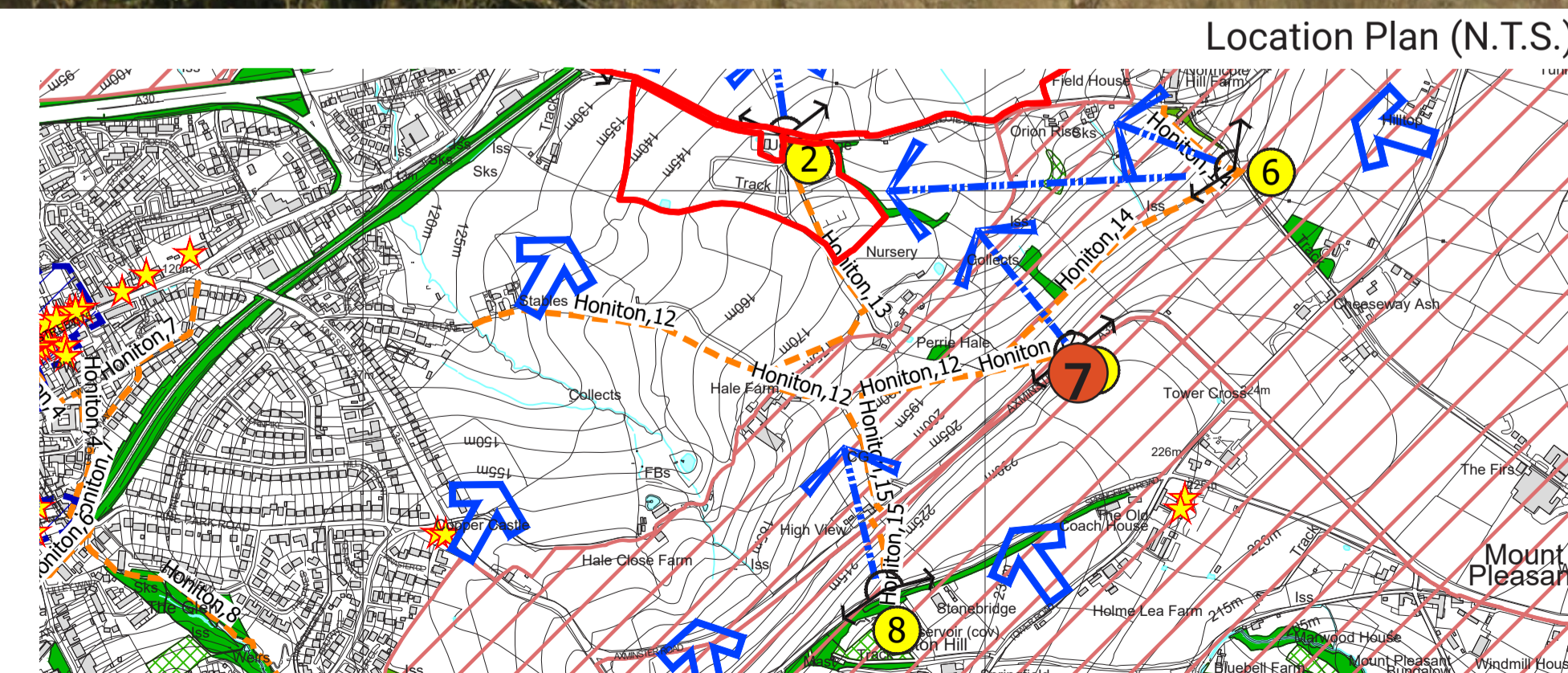
Easting / Longitude: 318144 / 50.800391°  
 Northing / Latitude: 100738 / -3.162936°  
 Elevation: 220.5m (AOD)  
 Distance to the Site: 730m

Date Taken: 06/03/2025  
 Camera: Canon 6D (Full Frame Sensor)  
 Lens: 50mm fixed lens

Visualisation Type: Type 1 Annotated Viewpoint Photograph  
 Enlargement Factor: 100%  
 Projection: Cylindrical

Drawn By: MN  
 Checked By: HG  
 Approved By: XX

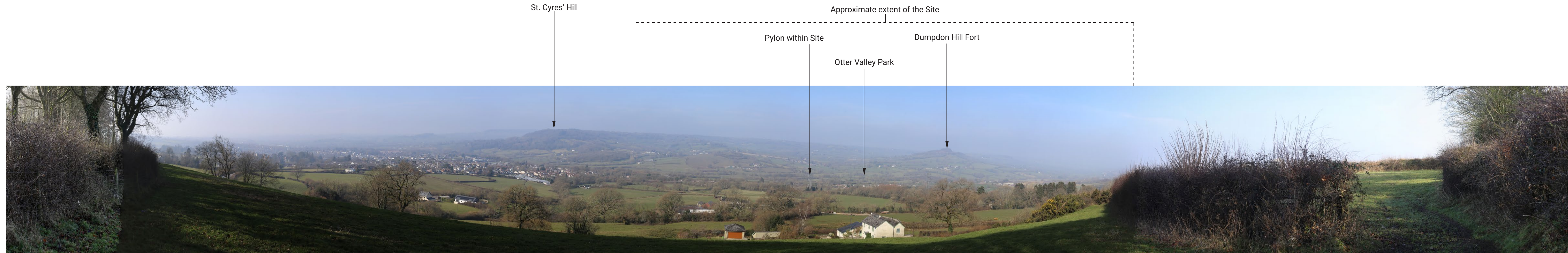
**Project Number: 333101063**  
**Project Name: Land off Northcote Road, Honiton**



**Site Context Photographs**

View at a comfortable arm's length @A1





**Site Context Photograph 8: View north from PRow Honiton 15**

This panorama is not to scale. For contextual information only

90° Horizontal field of view extract



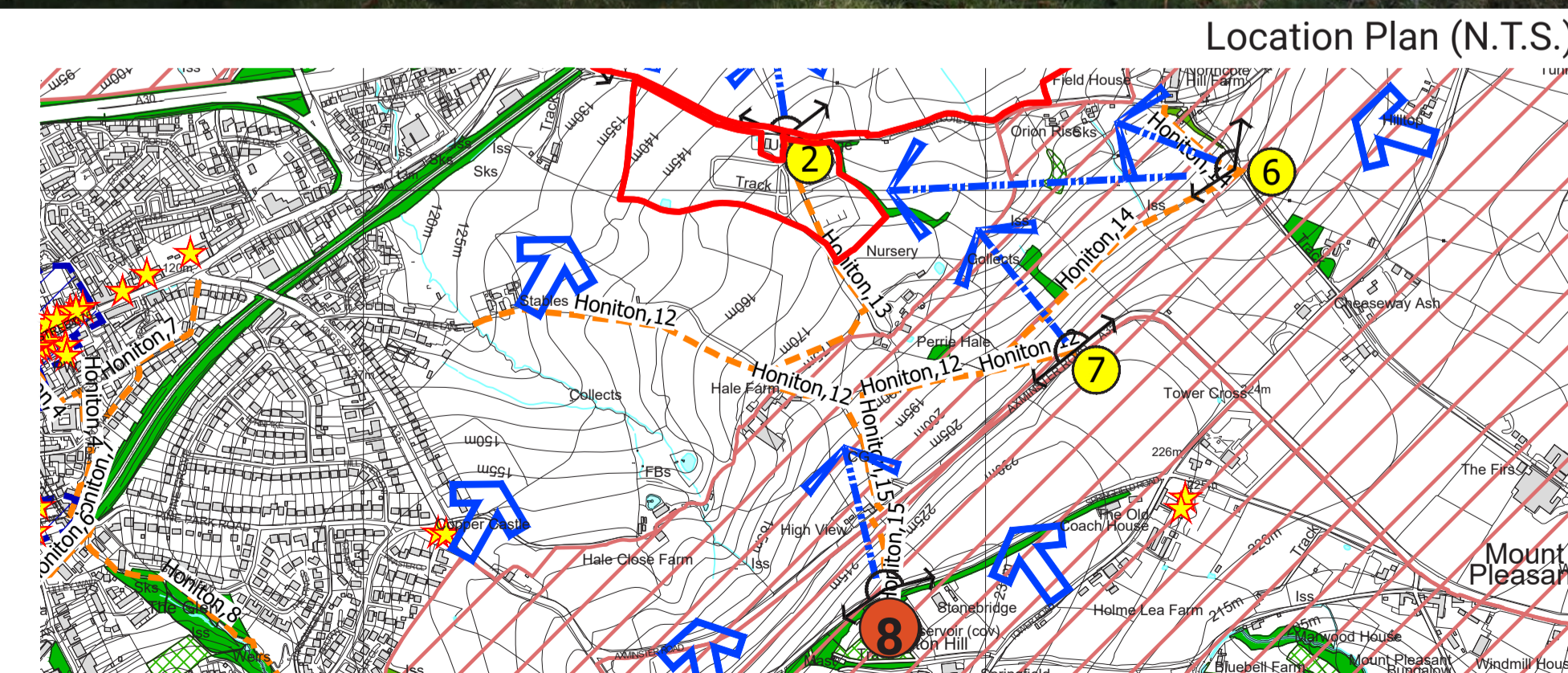
Easting / Longitude: 317844 / 50.796988°  
 Northing / Latitude: 100364 / -3.167122°  
 Elevation: 234.4m (AOD)  
 Distance to the Site: 0.98km

Date Taken: 06/03/2025  
 Camera: Canon 6D (Full Frame Sensor)  
 Lens: 50mm fixed lens

Visualisation Type: Type 1 Annotated Viewpoint Photograph  
 Enlargement Factor: 100%  
 Projection: Cylindrical

Drawn By: MN  
 Checked By: HG  
 Approved By: XX

**Project Number:** 333101063  
**Project Name:** Land off Northcote Road, Honiton



**Site Context Photographs**

View at a comfortable arm's length @A1

