

Site Context Photograph 13: View south from Fordhill Cottages

This panorama is not to scale. For contextual information only

90° Horizontal field of view extract



Easting / Longitude:
 Northing / Latitude:
 Elevation:
 Distance to the Site:

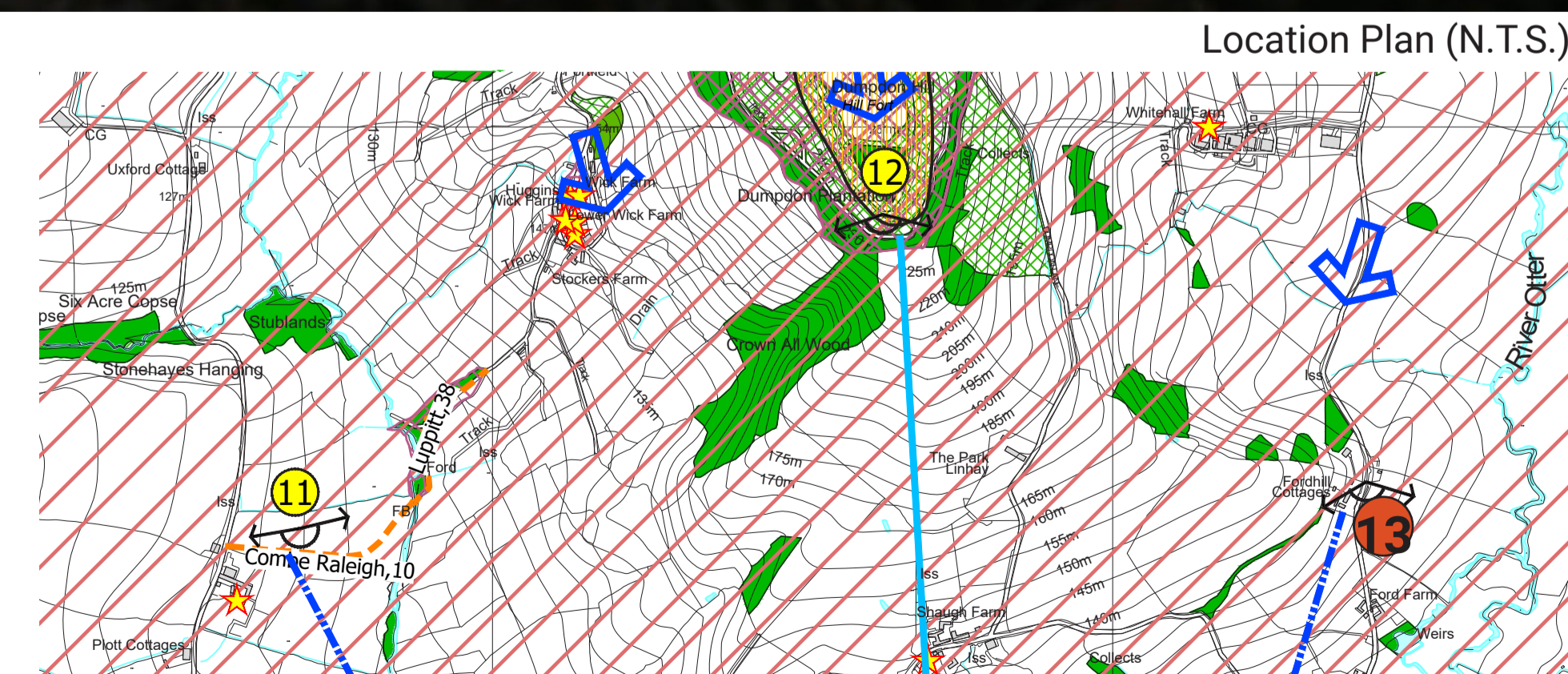
Date Taken: 06/03/2025
 Camera: Canon 6D (Full Frame Sensor)
 Lens: 50mm fixed lens

Visualisation Type: Type 1 Annotated Viewpoint Photograph
 Enlargement Factor: 100%
 Projection: Cylindrical

Drawn By: MN
 Checked By: HG
 Approved By: XX

Project Number: 333101063
Project Name: Land off Northcote Road, Honiton

Site Context Photographs



View at a comfortable arm's length @A1





Site Context Photograph 14: View south from PRow Monkton 3 at Monkton Barton

This panorama is not to scale. For contextual information only



90° Horizontal field of view extract

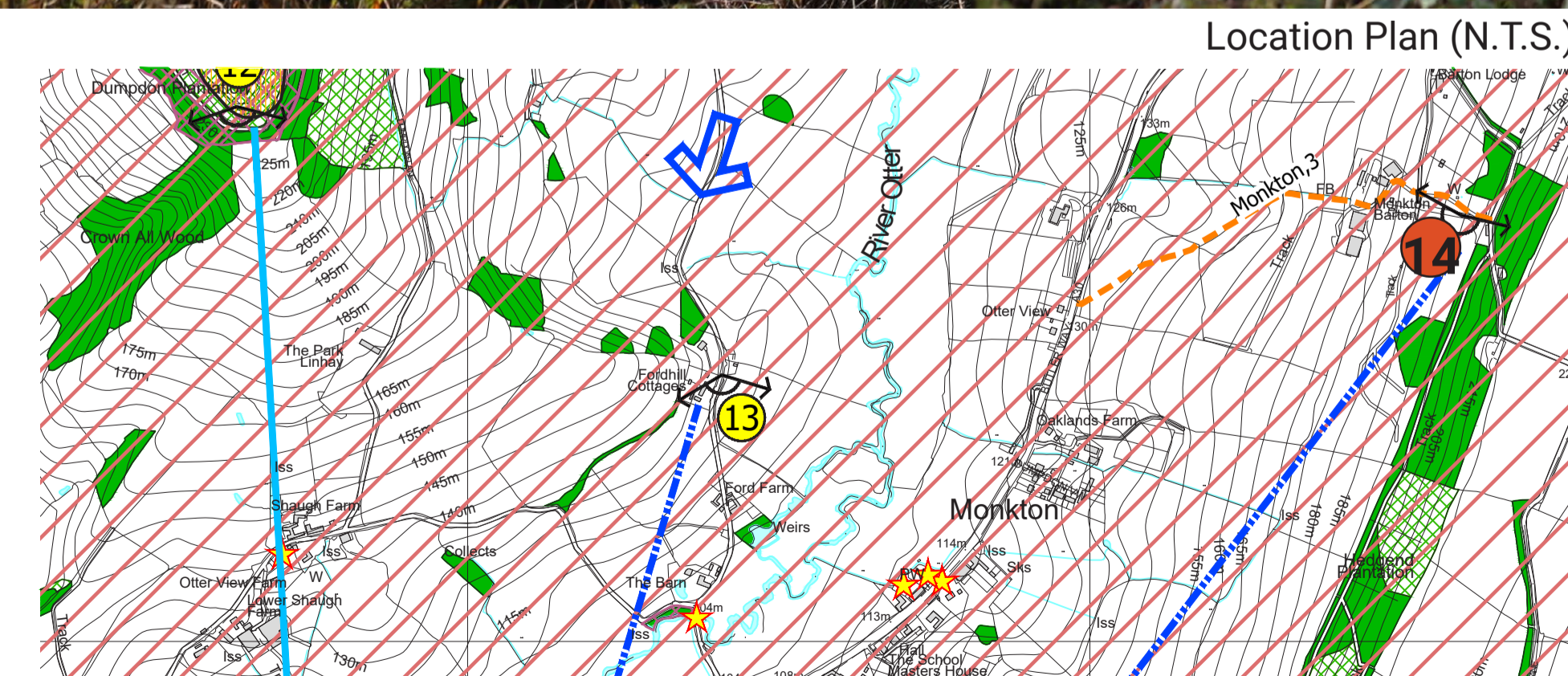
Easting / Longitude: 319595 / 50.827088°
 Northing / Latitude: 103685 / -3.143001°
 Elevation: 193.1m (AOD)
 Distance to the Site: 2.75km

Date Taken: 05/02/2021
 Camera: Canon 6D (Full Frame Sensor)
 Lens: 50mm fixed lens

Visualisation Type: Type 1 Annotated Viewpoint Photograph
 Enlargement Factor: 100%
 Projection: Cylindrical

Drawn By: MN
 Checked By: HG
 Approved By: XX

Project Number: 333101063
Project Name: Land off Northcote Road, Honiton



Location Plan (N.T.S.)

Site Context Photographs

View at a comfortable arm's length @A1



Approximate extent of the Site

Otter Valley Park



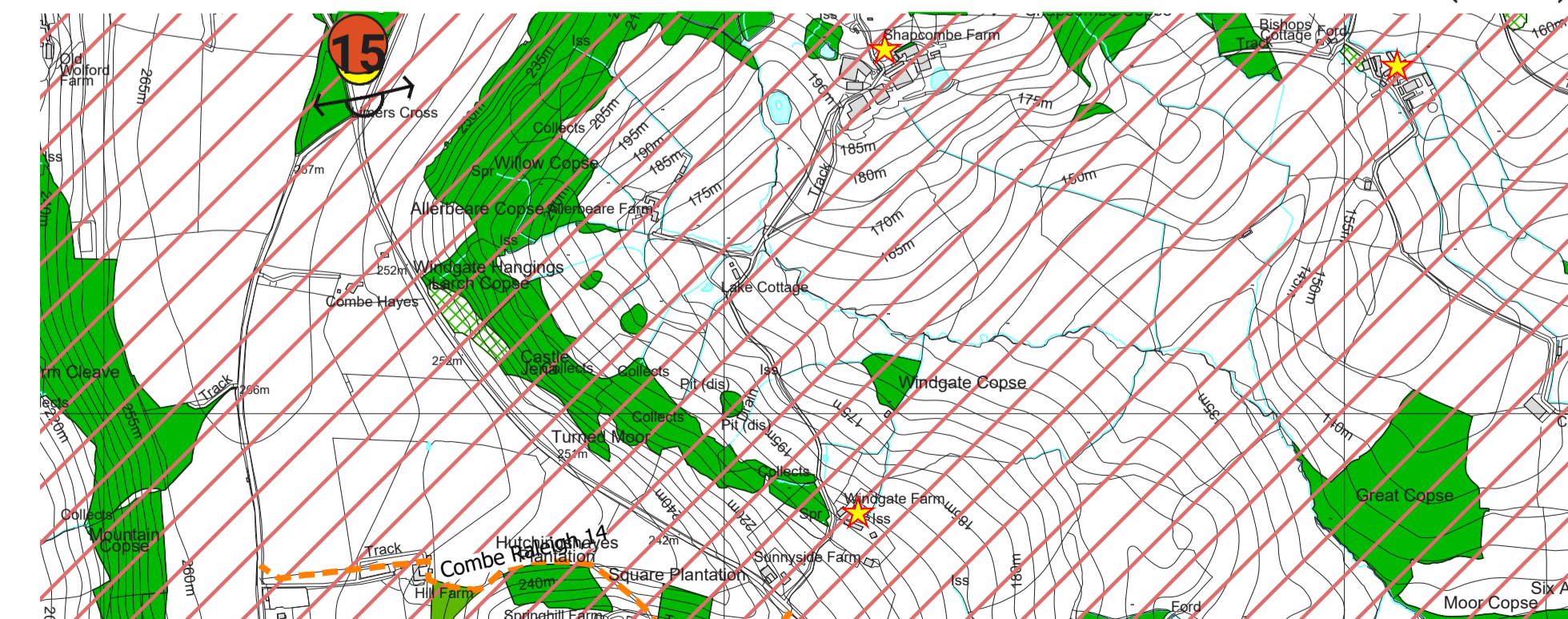
Site Context Photograph 15: View south-east from Limers Cross

This panorama is not to scale. For contextual information only

90° Horizontal field of view extract



Location Plan (N.T.S.)



Easting / Longitude: 314424 / -3.216596°
Northing / Latitude: 104520 / 50.833855°
Elevation: 267.2m (AOD)
Distance to the Site: 4.34km

Date Taken: 06/03/2025
Camera: Canon 6D (Full Frame Sensor)
Lens: 50mm fixed lens

Visualisation Type: Type 1 Annotated Viewpoint Photograph
Enlargement Factor: 100%
Projection: Cylindrical

Drawn By: MN
Checked By: HG
Approved By: XX

Project Number: 333101063
Project Name: Land off Northcote Road, Honiton

Site Context Photographs

View at a comfortable arm's length @A1

