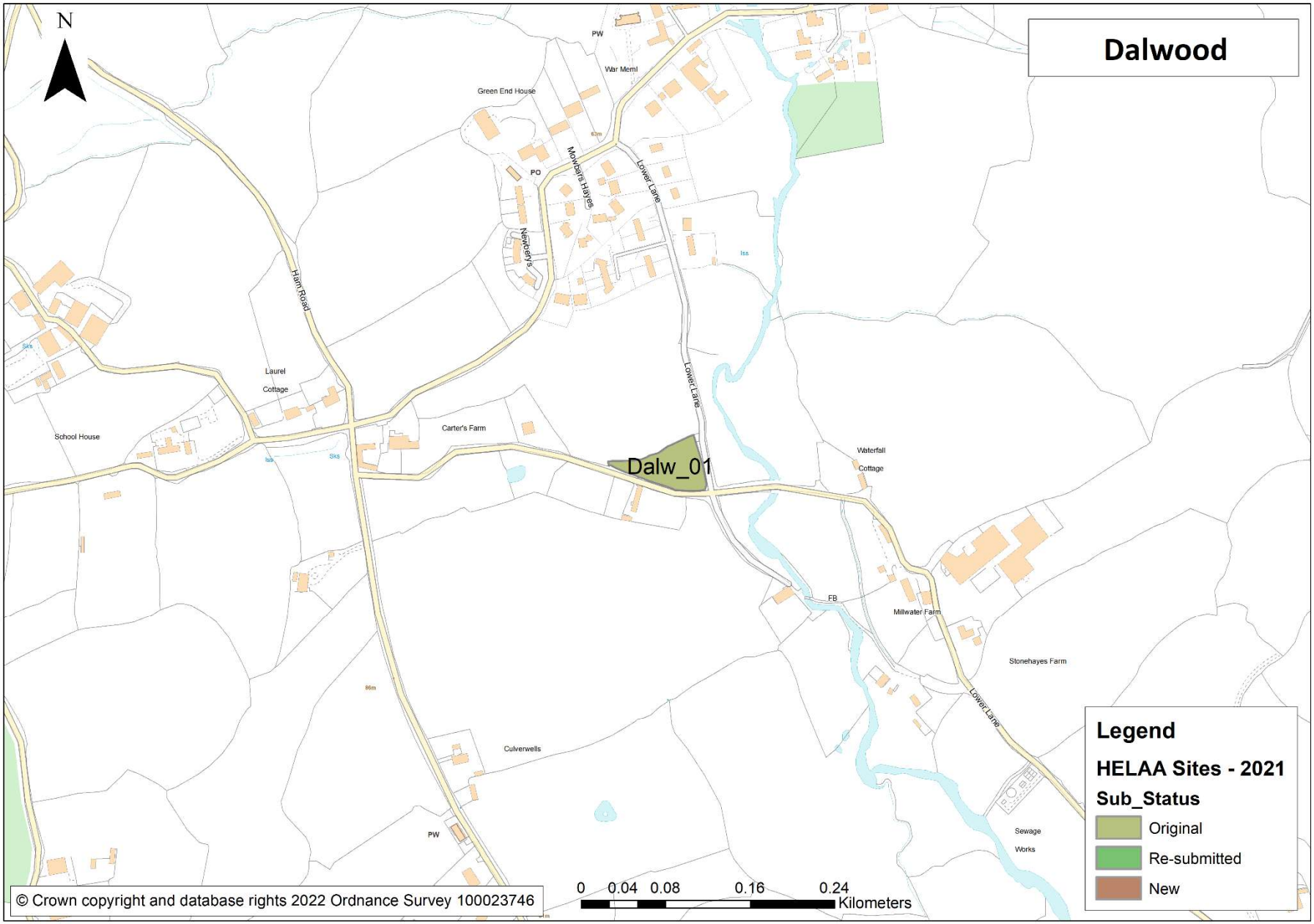
Dalwood
N
Dalw_01
Legend
HELAA Sites - 2021
Sub_Status
Original
Re-submitted
New
0 0.04 0.08 0.16 0.24
Kilometers
© Crown copyright and database rights 2022 Ordnance Survey 100023746
PW
War Meml
Green End House
PO
Moyberis Hayes
Lower Lane
Newbery's
Ham Road
Laurel
Cottage
School House
Carter's Farm
Waterfall
Cottage
FB
Millwater Farm
Stonehayes Farm
Culverwells
Sewage
Works

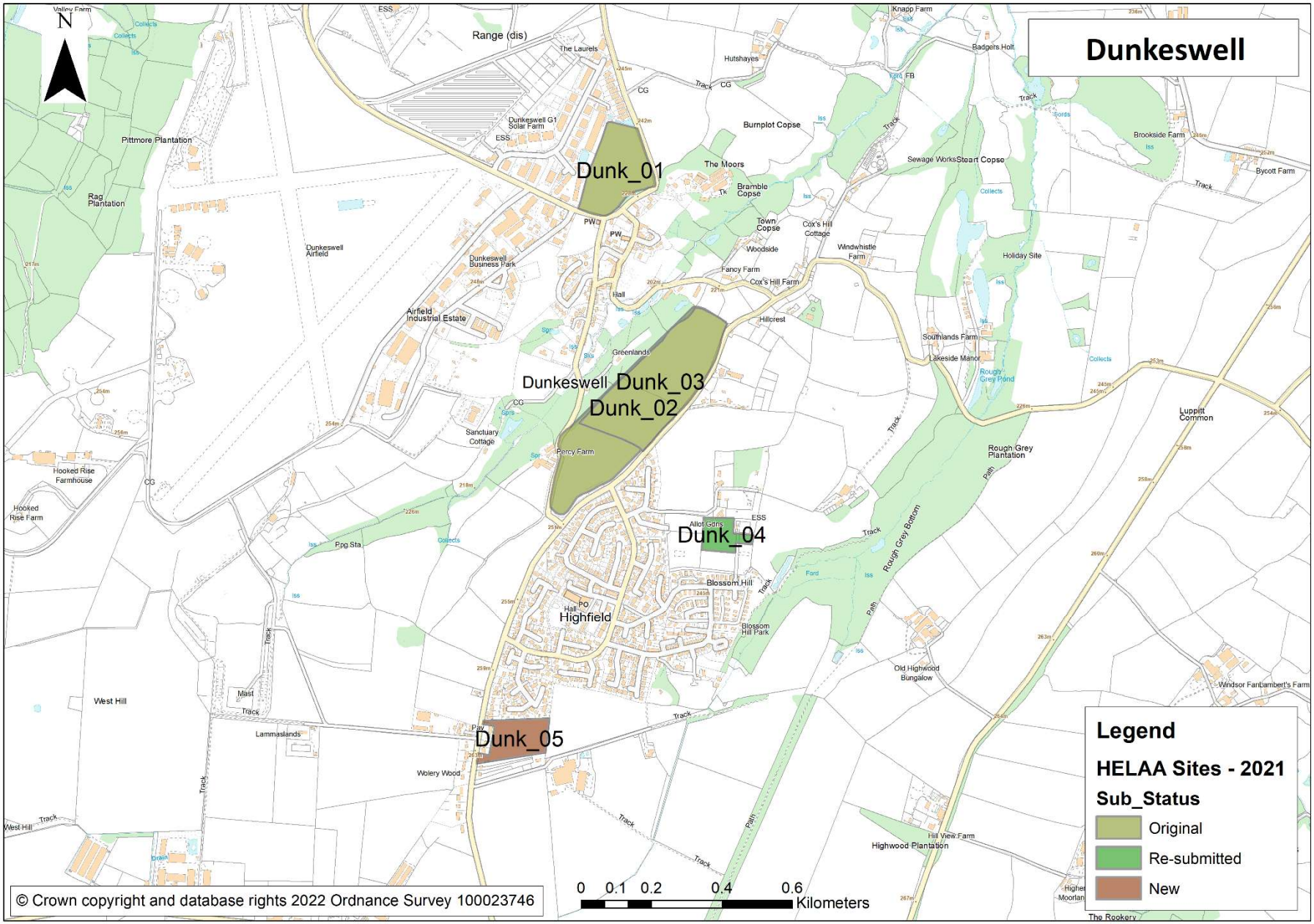
Dunkeswell
N
Dunk_01
Dunk_02
Dunk_03
Dunk_04
Dunk_05
Legend
HELAA Sites - 2021
Sub_Status
Original
Re-submitted
New
0 0.1 0.2 0.4 0.6
Kilometers
© Crown copyright and database rights 2022 Ordnance Survey 100023746

East Budleigh
N
Ebud_01
East Budleigh
Legend
HELAA Sites - 2021
Sub_Status
Original
Re-submitted
New
0 0.05 0.1 0.2 0.3 Kilometers
© Crown copyright and database rights 2022 Ordnance Survey 100023746
Sleap Hill
Fore Street
Yettington Road
The Coach House
Frogmore House
White Lodge
Church Hill
Rolle Barton
Sch
Catson Hill
The Old Vicarage
Recreation Ground
Recreation Ground
Rehabilitation
Vicarage Road
Vicarage Road
Hall
PW
Hayes Lane
Hayes Lane
ESS
Weir
Drain
High Street
Wynards Road
Cranes Lane
Coombe Cottage
Chichester Way
Middletown Lane
Russell Drive
Holly Lodge
East Budleigh Road
Frogmore Road
Track
Meadow Cottage
Hayeswood Lane
Wynards Farm
Brookfield Road
Oak Hill
Orchard Close
Syon House
Middle Street
Lower Budleigh
Pound House
Frogmore Road
Thorn Mill Farm
Path
Sewage Ppg Sta
Watersmead Cottage
Budleigh Hill
Walnut House
Sluice
Pulhayes Farm
Petersfield
Budleigh Brook
Gas Gov
Litlage Lane
Little Down Lane
Tidwell Lane
Hayeswood Lane

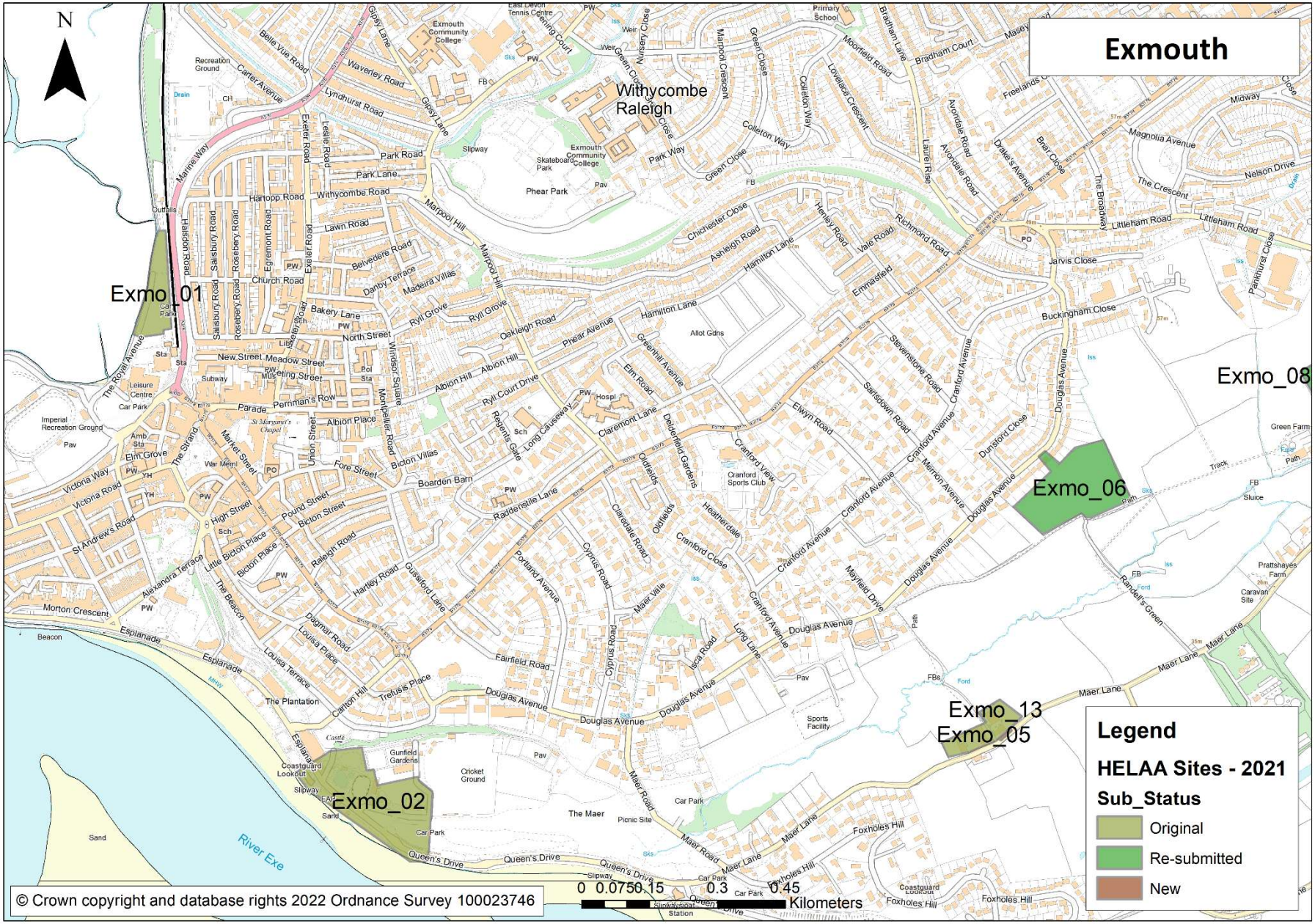
Exmouth
N
Exmo_01
Exmo_02
Exmo_05
Exmo_06
Exmo_08
Exmo_13
Withycombe Raleigh
Legend
HELAA Sites - 2021
Sub_Status
Original
Re-submitted
New
0 0.0750.15 0.3 0.45
Kilometers
© Crown copyright and database rights 2022 Ordnance Survey 100023746

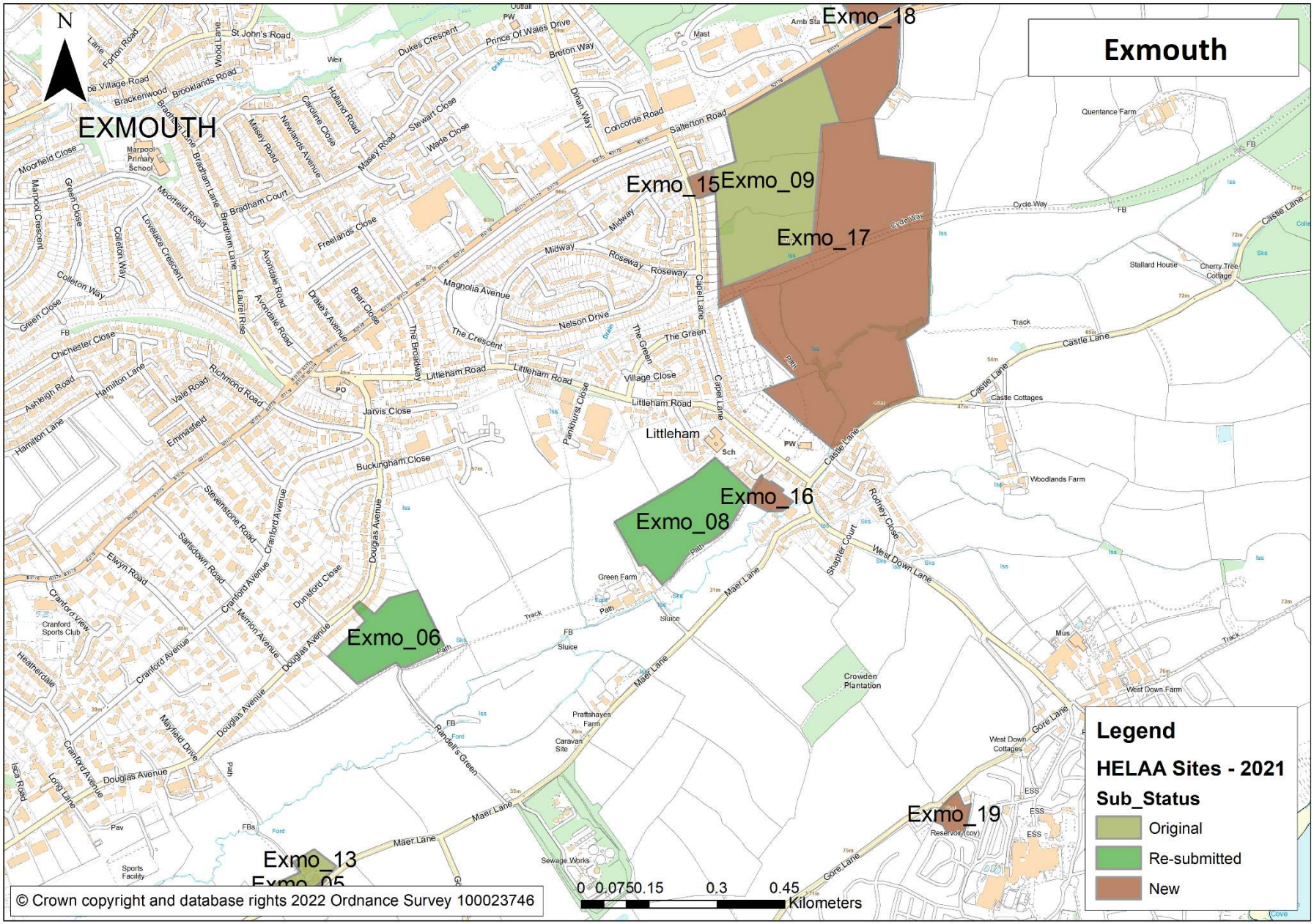
Exmouth
N
EXMOUTH
Exmo_18
Exmo_15
Exmo_09
Exmo_17
Exmo_16
Exmo_08
Exmo_06
Exmo_13
Exmo_05
Exmo_19
Littleham
Legend
HELAA Sites - 2021
Sub_Status
Original
Re-submitted
New
0 0.0750.15 0.3 0.45
Kilometers
© Crown copyright and database rights 2022 Ordnance Survey 100023746

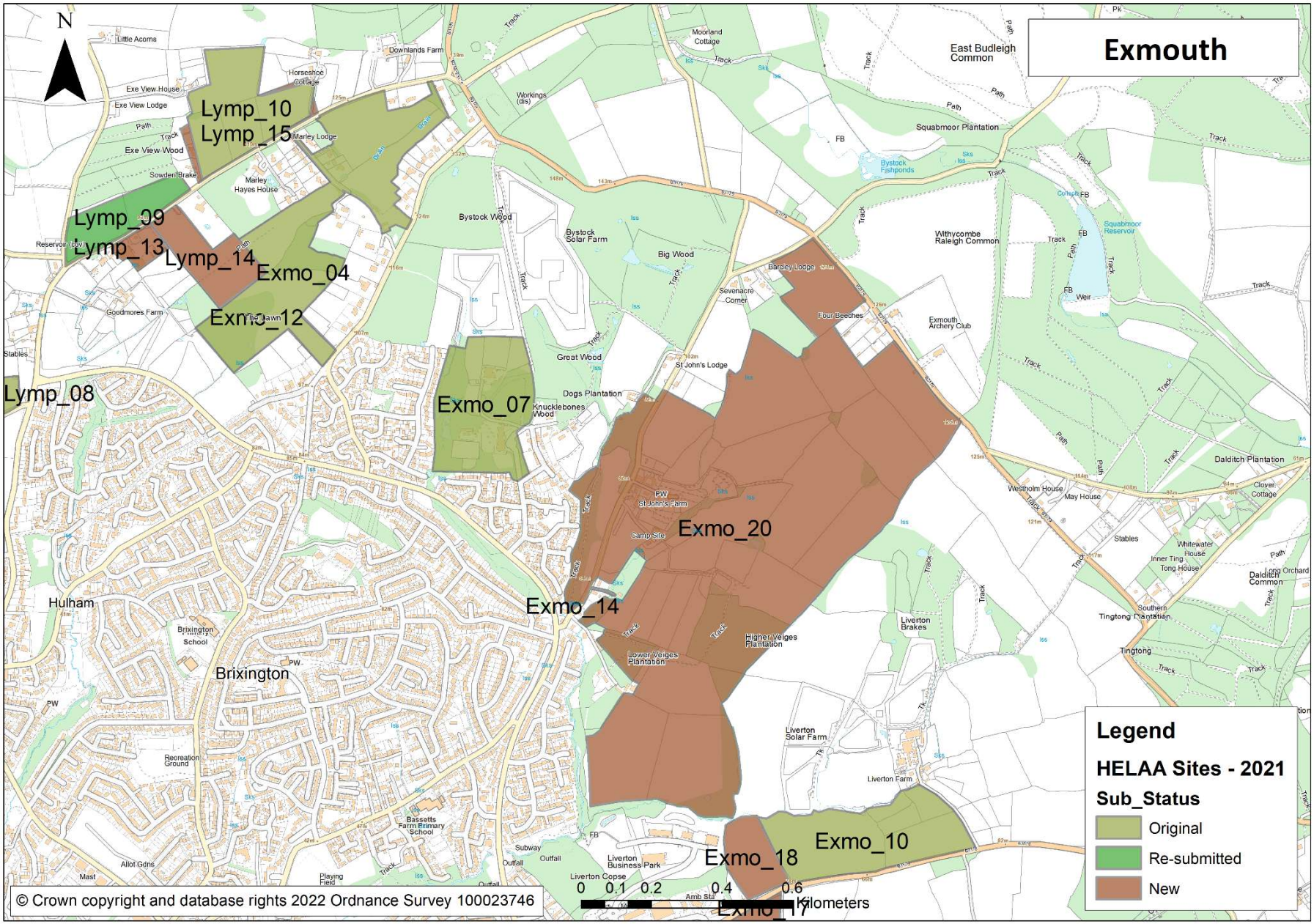
Exmouth
N
Lymp_10
Lymp_15
Lymp_09
Lymp_13
Lymp_14
Exmo_04
Exmo_12
Lymp_08
Exmo_07
Exmo_20
Exmo_14
Exmo_10
Exmo_18
Exmo_17
Legend
HELAA Sites - 2021
Sub_Status
Original
Re-submitted
New
0 0.1 0.2 0.4 0.6
Kilometers
© Crown copyright and database rights 2022 Ordnance Survey 100023746

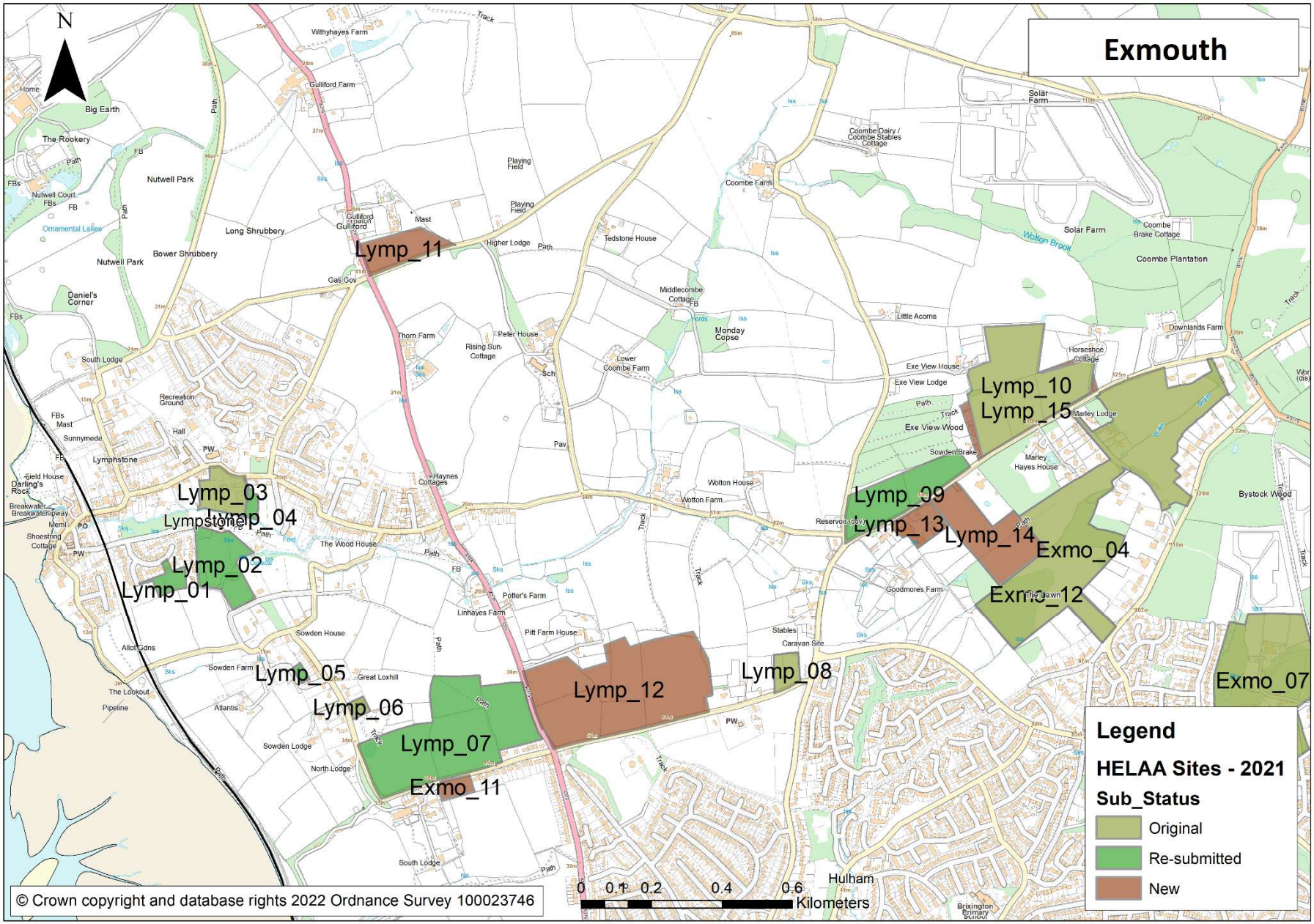
Exmouth
N
Lymp_11
Lymp_10
Lymp_15
Lymp_03
Lymp_04
Lymp_02
Lymp_01
Lymp_09
Lymp_13
Lymp_14
Exmo_04
Exmo_12
Lymp_05
Lymp_06
Lymp_07
Exmo_11
Lymp_12
Lymp_08
Exmo_07
Legend
HELAA Sites - 2021
Sub_Status
Original
Re-submitted
New
0 0.1 0.2 0.4 0.6
Kilometers
© Crown copyright and database rights 2022 Ordnance Survey 100023746

Exmouth 5
Exmo_03
EXMOUTH
Legend
HELAA Sites - 2021
Sub_Status
Original
Re-submitted
New
0 40 80 160 240
Metres
© Crown copyright and database rights 2022

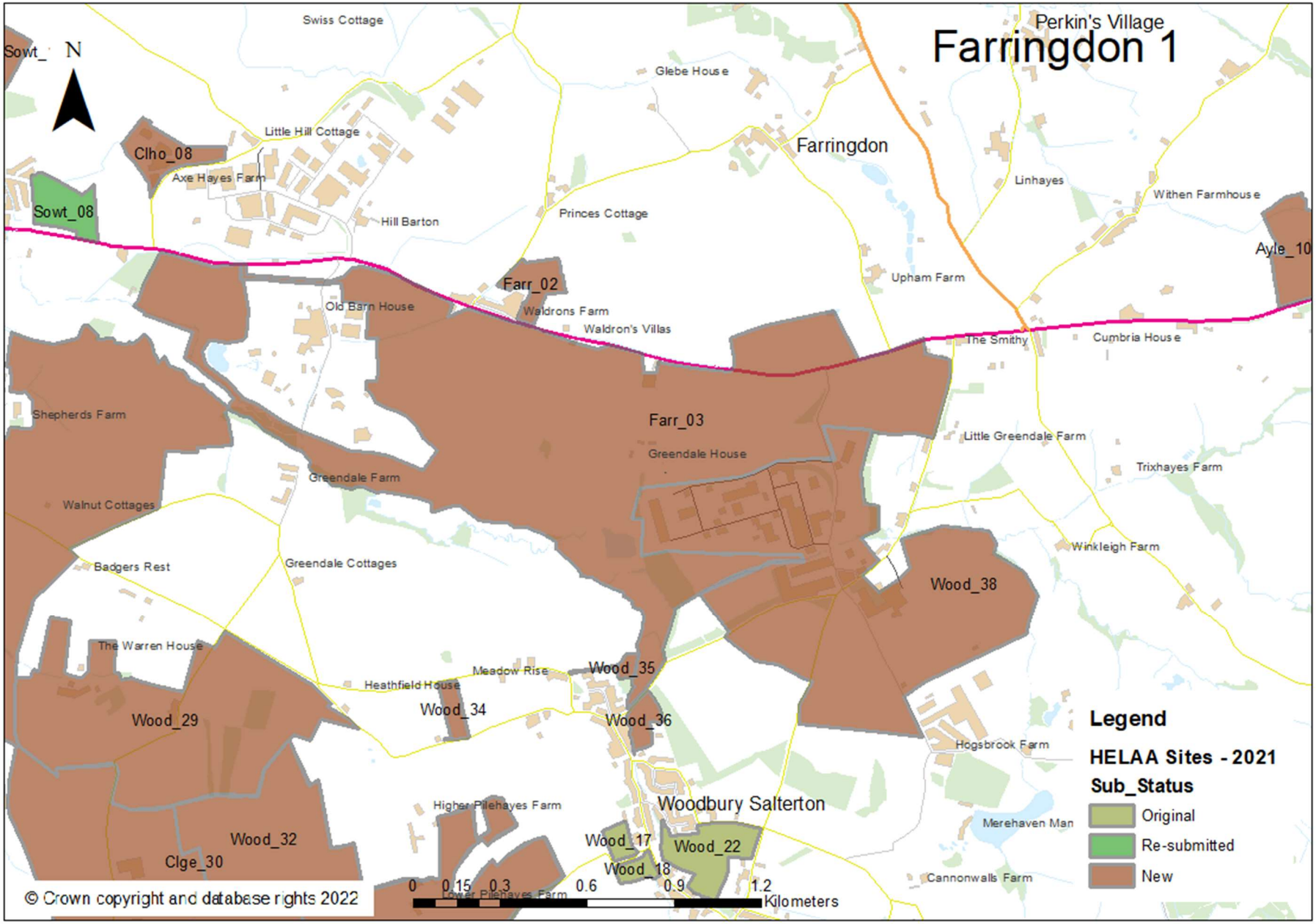
Perkin's Village
Farringdon 1
N
Sowt_
Swiss Cottage
Glebe House
Little Hill Cottage
Clho_08
Axe Hayes Farm
Sowt_08
Hill Barton
Princes Cottage
Farringdon
Linhayes
Withen Farmhouse
Ayle_10
Upham Farm
Farr_02
Old Barn House
Waldrons Farm
Waldron's Villas
The Smithy
Cumbria House
Shepherds Farm
Farr_03
Greendale House
Little Greendale Farm
Trixhayes Farm
Greendale Farm
Walnut Cottages
Winkleigh Farm
Badgers Rest
Greendale Cottages
Wood_38
The Warren House
Meadow Rise
Wood_35
Heathfield House
Wood_34
Wood_36
Wood_29
Hogsbrook Farm
Legend
HELAA Sites - 2021
Sub_Status
Original
Re-submitted
New
Higher Pilehayes Farm
Woodbury Salterton
Merehaven Man
Wood_32
Wood_17
Wood_22
Clge_30
Wood_18
Cannonwalls Farm
Lower Pilehayes Farm
0 0.15 0.3 0.6 0.9 1.2
Kilometers
© Crown copyright and database rights 2022

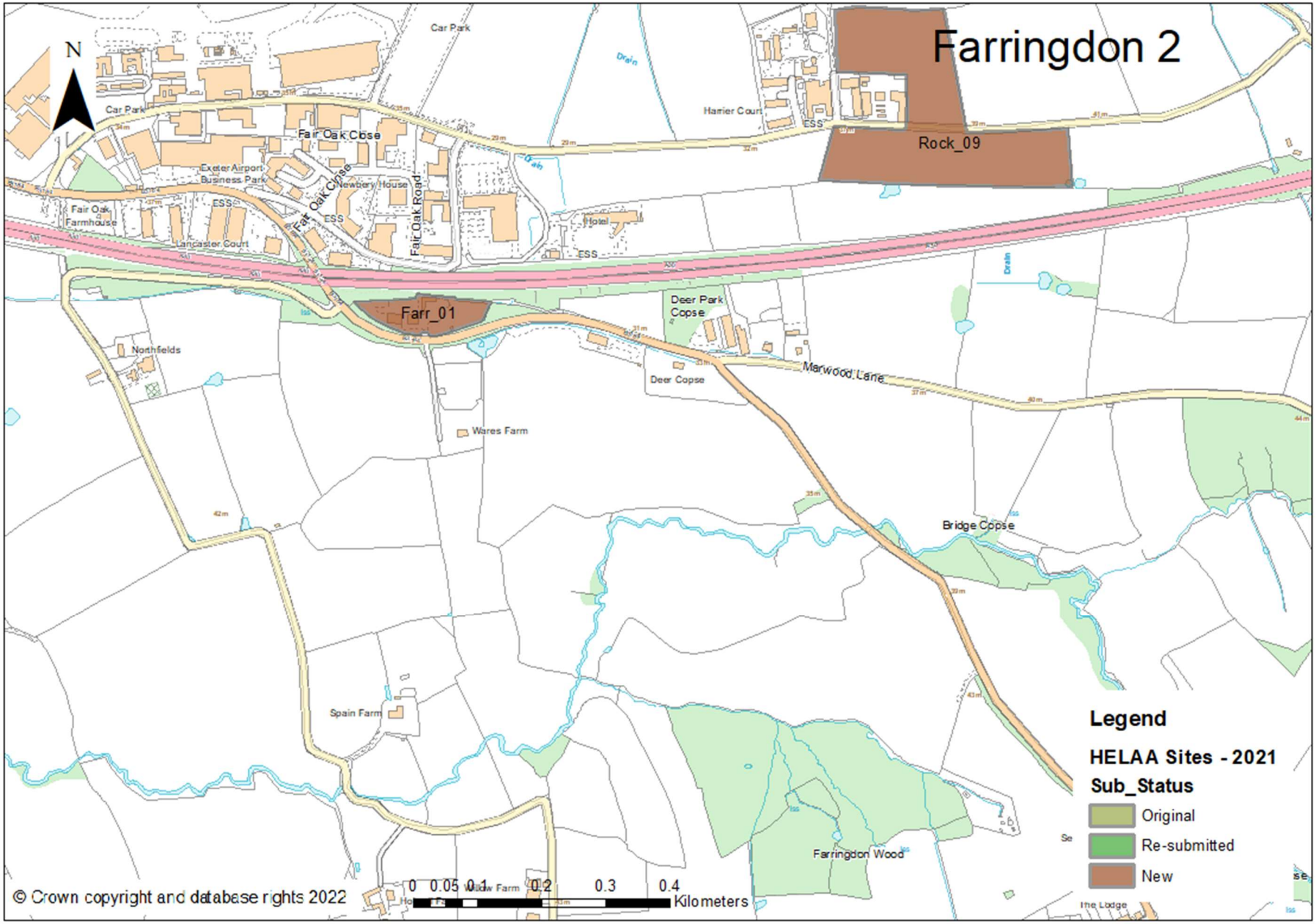
Farringdon 2
N
Rock_09
Farr_01
Car Park
Car Park
Fair Oak Close
Exeter Airport Business Park
Newbery House
Fair Oak Close
Fair Oak Road
Fair Oak Farmhouse
Lancaster Court
Harrier Court
Hotel
Drain
Drain
Drain
Deer Park Copse
Deer Copse
Marwood Lane
Northfields
Wares Farm
Bridge Copse
Spain Farm
Farringdon Wood
Legend
HELAA Sites - 2021
Sub_Status
Original
Re-submitted
New
© Crown copyright and database rights 2022
0 0.05 0.1 0.2 0.3 0.4
Kilometers

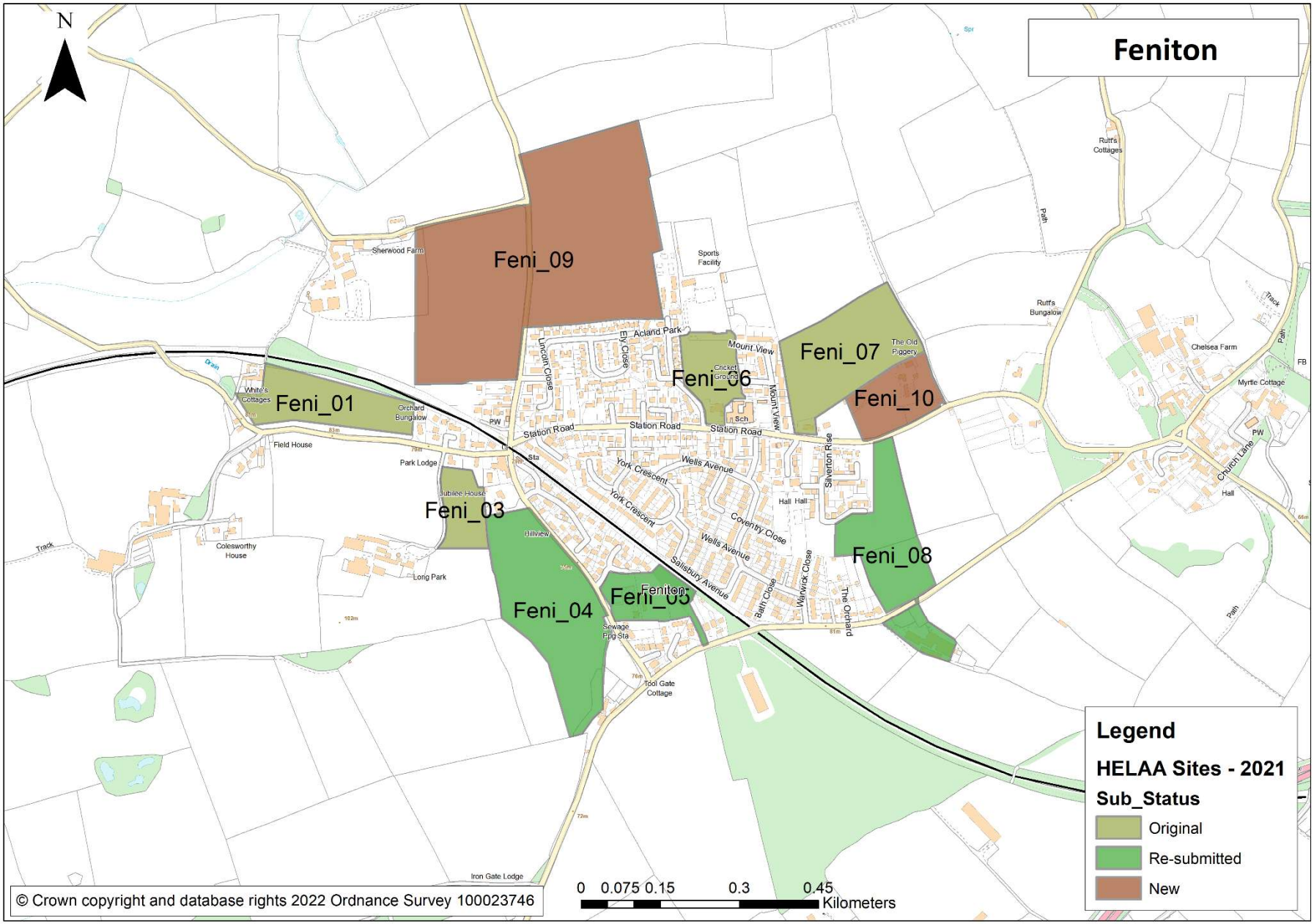

© Crown copyright and database rights 2022 Ordnance Survey 100023746

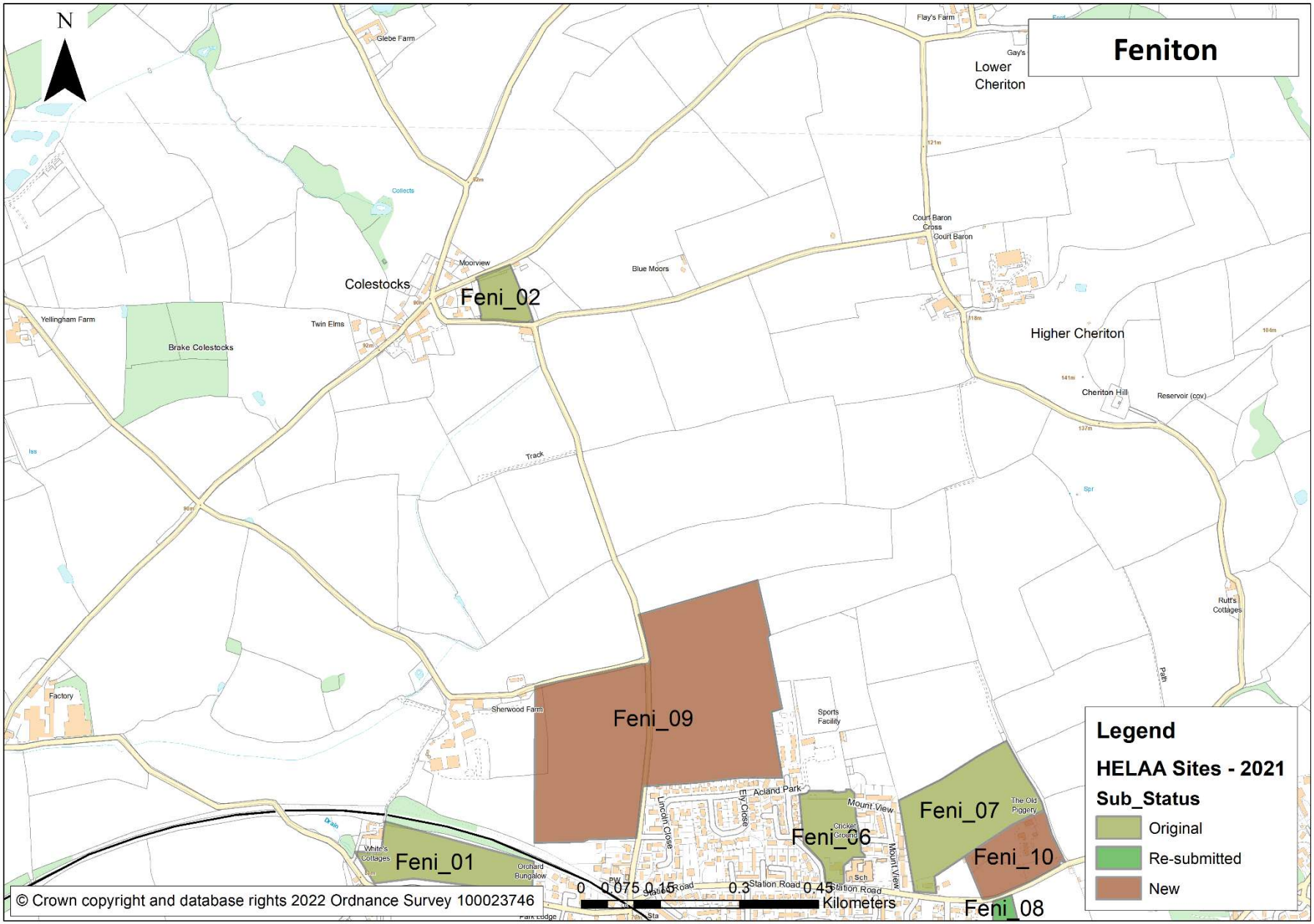
Feniton
N
Legend
HELAA Sites - 2021
Sub_Status
Original
Re-submitted
New
Feni_01
Feni_02
Feni_06
Feni_07
Feni_08
Feni_09
Feni_10
Colestocks
Lower Cheriton
Higher Cheriton
Glebe Farm
Flay's Farm
Gay's
Moorview
Blue Moors
Court Baron Cross
Court Baron
Yellingham Farm
Twin Elms
Brake Colestocks
Cheriton Hill
Reservoir (cov)
Track
Factory
Sherwood Farm
Sports Facility
Acland Park
Ely Close
Lincoln Close
Mount View
Cricket Ground
The Old Piggery
Rutt's Cottages
White's Cottages
Orchard Bungalow
Station Road
Drain
Path
0 0.075 0.15 0.3 0.45 Kilometers
© Crown copyright and database rights 2022 Ordnance Survey 100023746

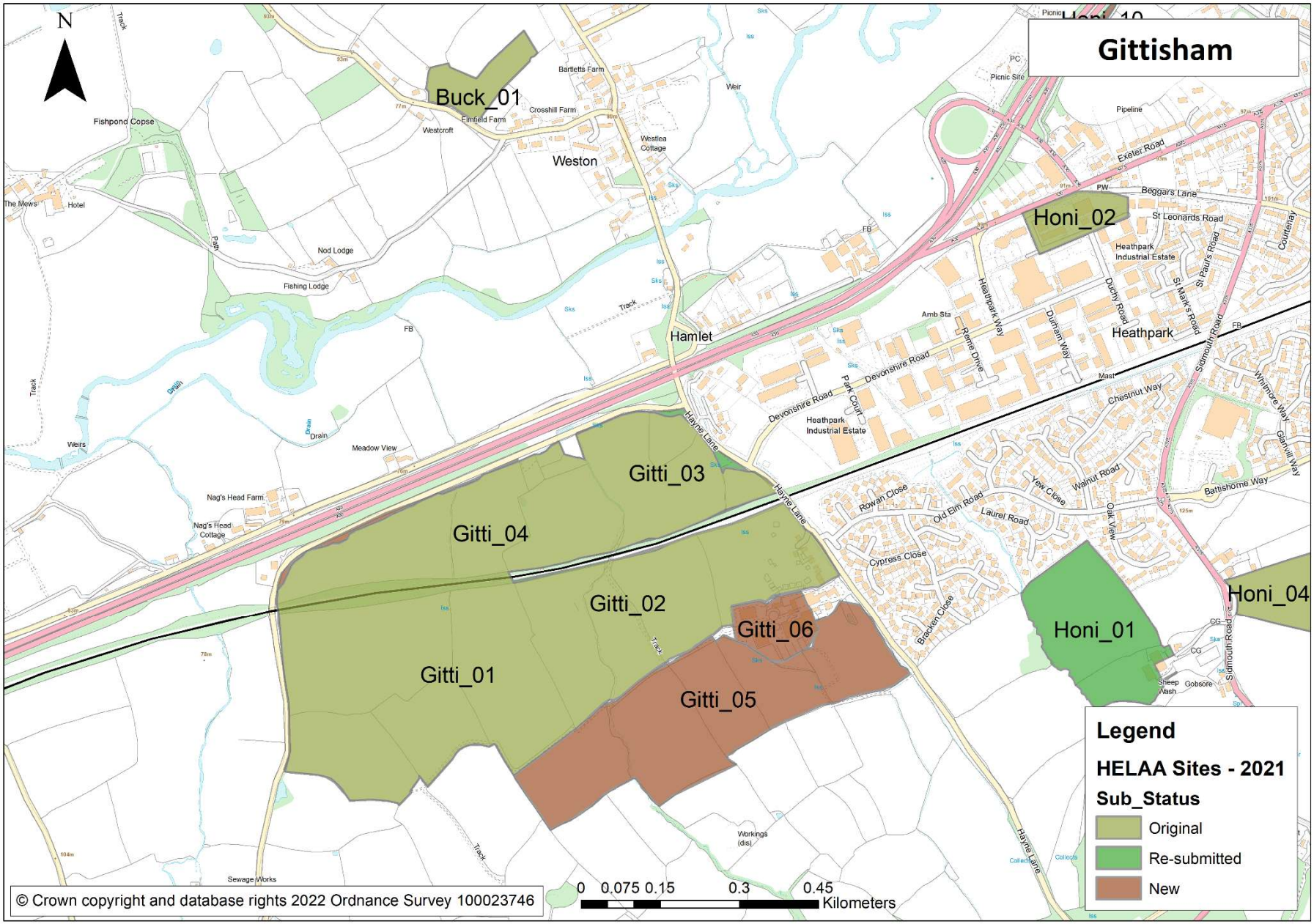
Gittisham
N
Buck_01
Honi_02
Gitti_03
Gitti_04
Gitti_02
Gitti_06
Gitti_01
Gitti_05
Honi_01
Honi_04
Weston
Hamlet
Heathpark
Fishpond Copse
Bartletts Farm
Crosshill Farm
Elmfield Farm
Westcroft
Westlea Cottage
Weir
Picnic Site
Pipeline
Exeter Road
Beggars Lane
St Leonards Road
Heathpark Industrial Estate
Nod Lodge
Fishing Lodge
Hayne Lane
Devonshire Road
Park Court
Heathpark Way
Duchy Road
Durham Way
St Mark's Road
St Paul's Road
Sidmouth Road
Courtenay
Whitmore Way
Garhill Way
Chestnut Way
Walnut Road
Battishorne Way
Yew Close
Oak View
Rowan Close
Old Elm Road
Laurel Road
Cypress Close
Bracken Close
Meadow View
Nag's Head Farm
Nag's Head Cottage
Drain
Weirs
Sewage Works
Workings (dis)
Sheep Wash
Gobsore
Legend
HELAA Sites - 2021
Sub_Status
Original
Re-submitted
New
0 0.075 0.15 0.3 0.45
Kilometers
© Crown copyright and database rights 2022 Ordnance Survey 100023746

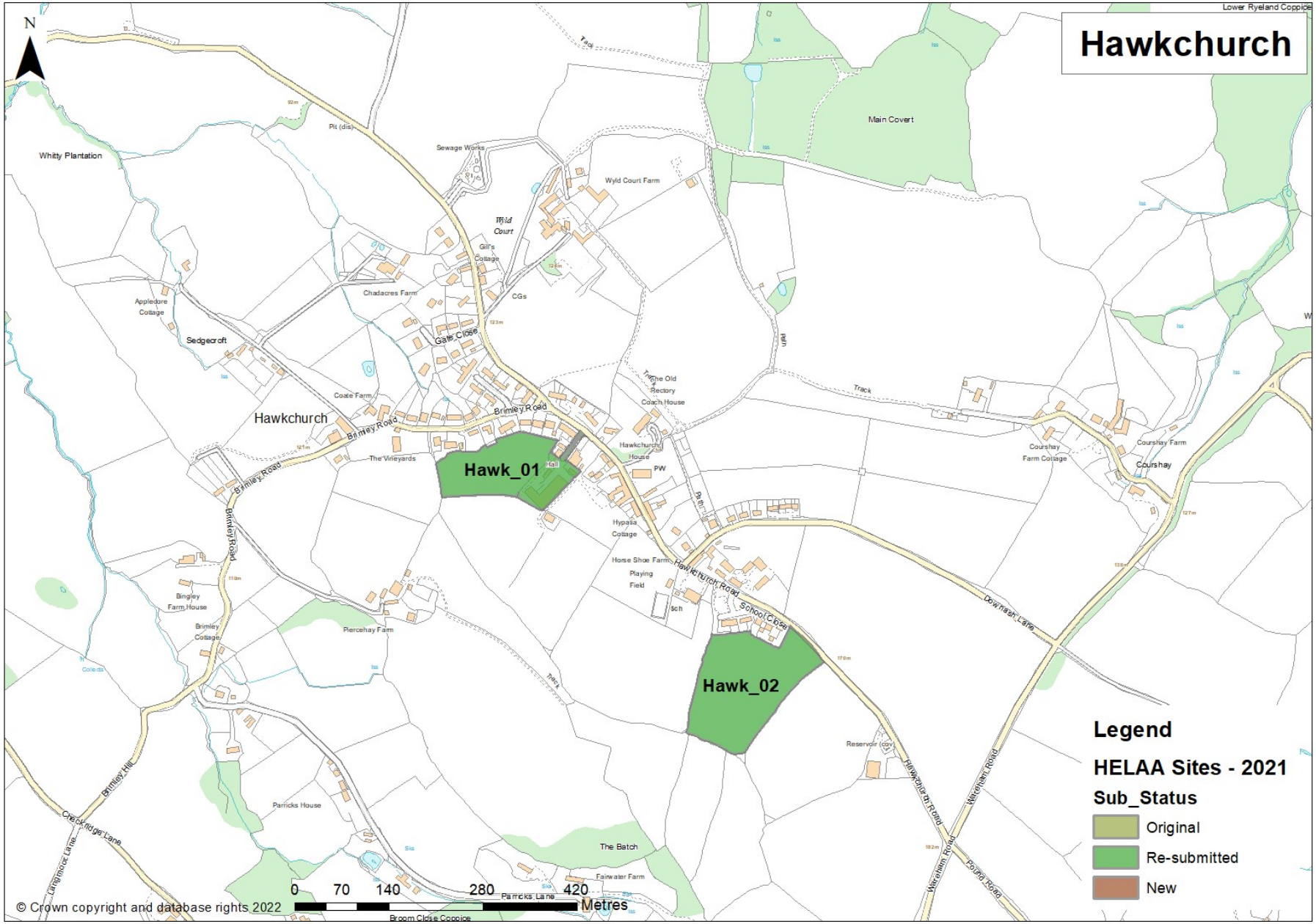
Hawkchurch
N
Hawk_01
Hawk_02
Legend
HELAA Sites - 2021
Sub_Status
Original
Re-submitted
New
0 70 140 280 420
Metres
© Crown copyright and database rights 2022
Hawkchurch
Brimley Road
Gate Close
Wyld Court Farm
Wyld Court
Sewage Works
Main Covert
Whitty Plantation
Sedgecroft
Appledore Cottage
Chadacres Farm
Coate Farm
The Vineyards
The Old Rectory Coach House
Hawkchurch House
Hypatia Cottage
Horse Shoe Farm
Playing Field
Hawkchurch Road
School Close
Downhead Lane
Courshay Farm Cottage
Courshay Farm
Courshay
Bingley Farm House
Brimley Cottage
Piercehay Farm
Parricks House
The Batch
Fairwater Farm
Parricks Lane
Broom Close Coppice
Checkridge Lane
Langhoor Lane
Brimley Hill
Newhouse Road
Warehem Road
Pound Road
Lower Ryeland Coppice

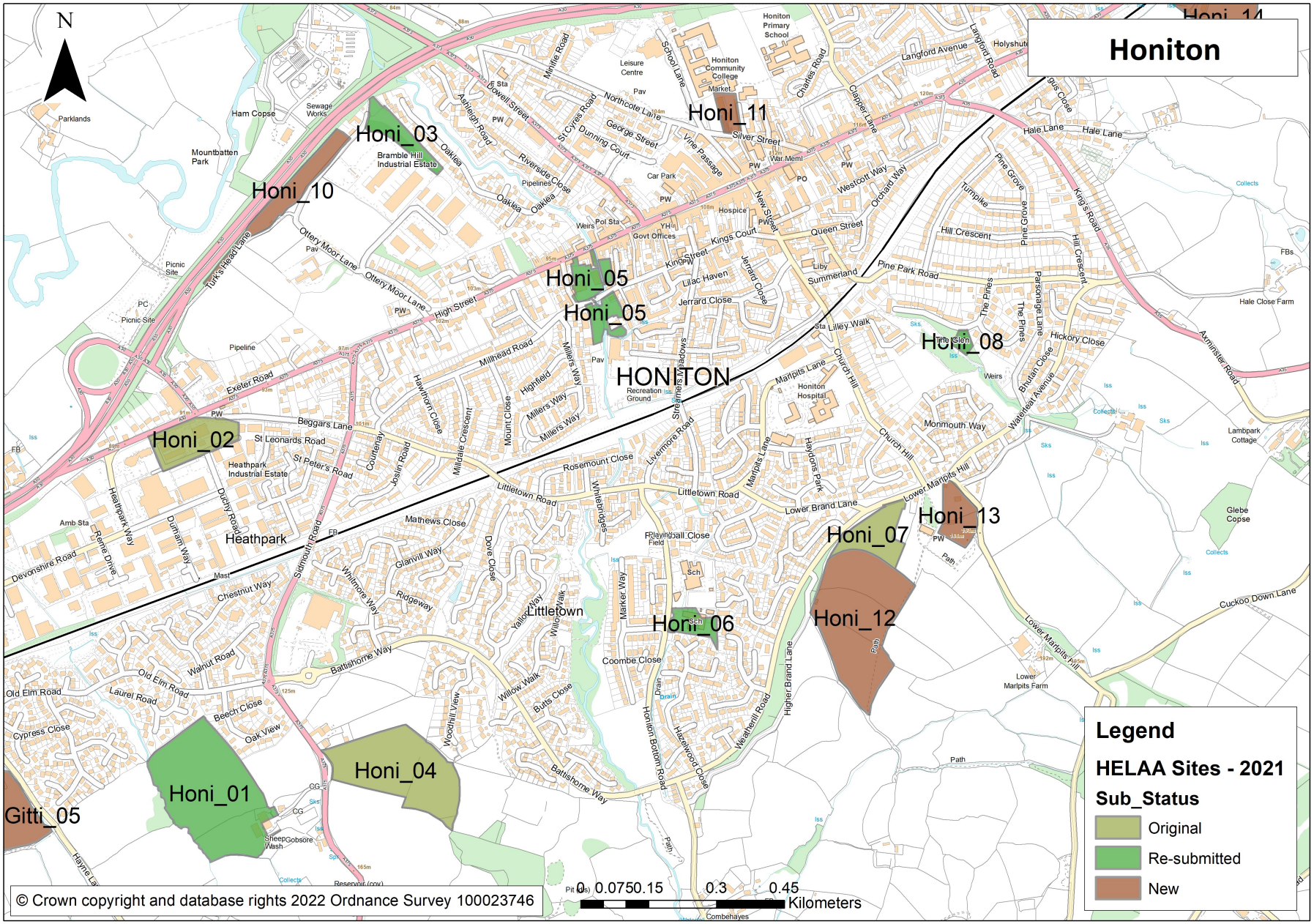
Honiton
N
Honi_01
Honi_02
Honi_03
Honi_04
Honi_05
Honi_05
Honi_06
Honi_07
Honi_08
Honi_10
Honi_11
Honi_12
Honi_13
Honi_14
Gitti_05
HONITON
Heathpark
Littletown
Legend
HELAA Sites - 2021
Sub_Status
Original
Re-submitted
New
0 0.0750.15 0.3 0.45
Kilometers
© Crown copyright and database rights 2022 Ordnance Survey 100023746

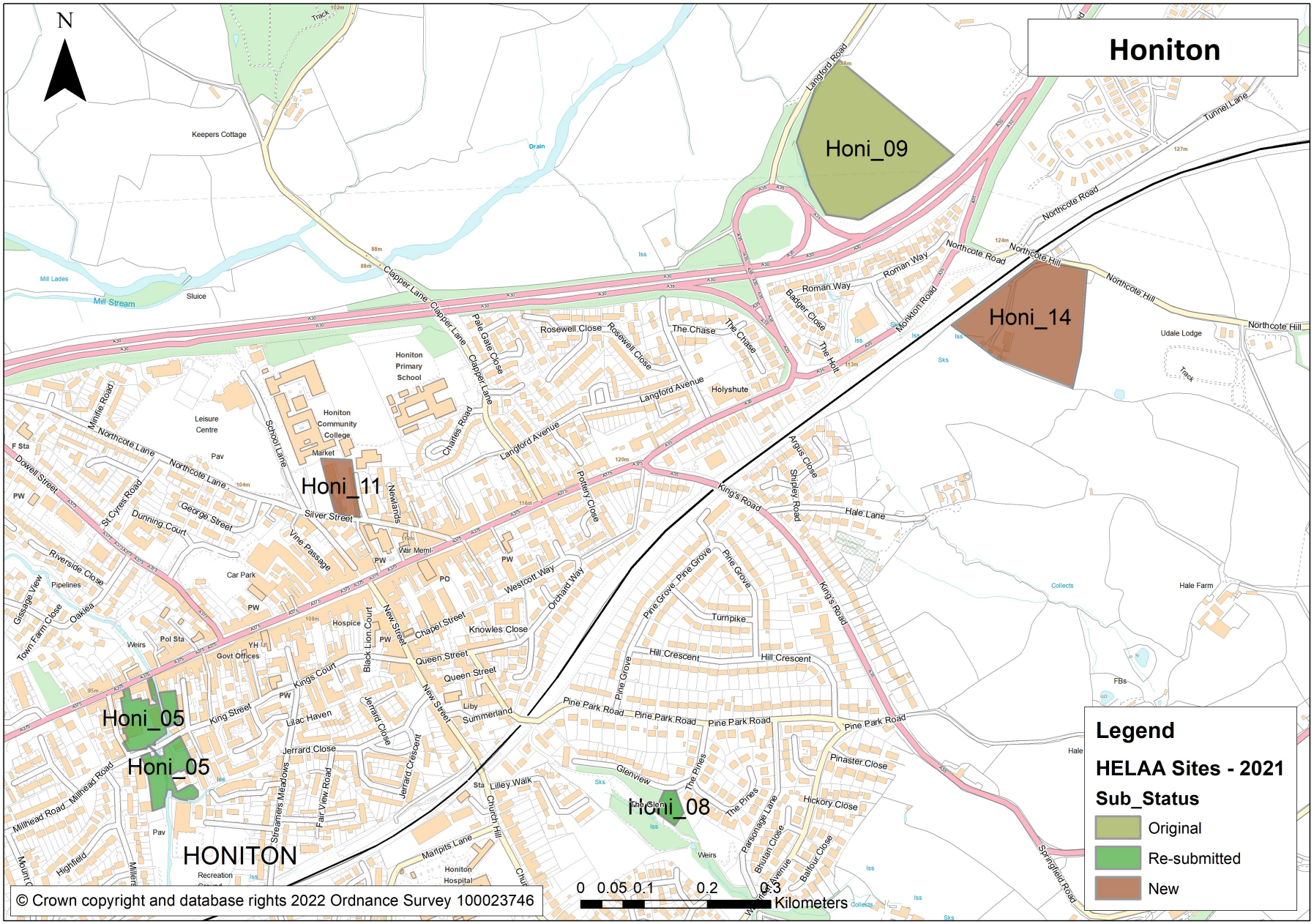
Honiton
N
Honi_09
Honi_14
Honi_11
Honi_05
Honi_05
Honi_08
HONITON
Legend
HELAA Sites - 2021
Sub_Status
Original
Re-submitted
New
0 0.05 0.1 0.2 0.3
Kilometers
© Crown copyright and database rights 2022 Ordnance Survey 100023746

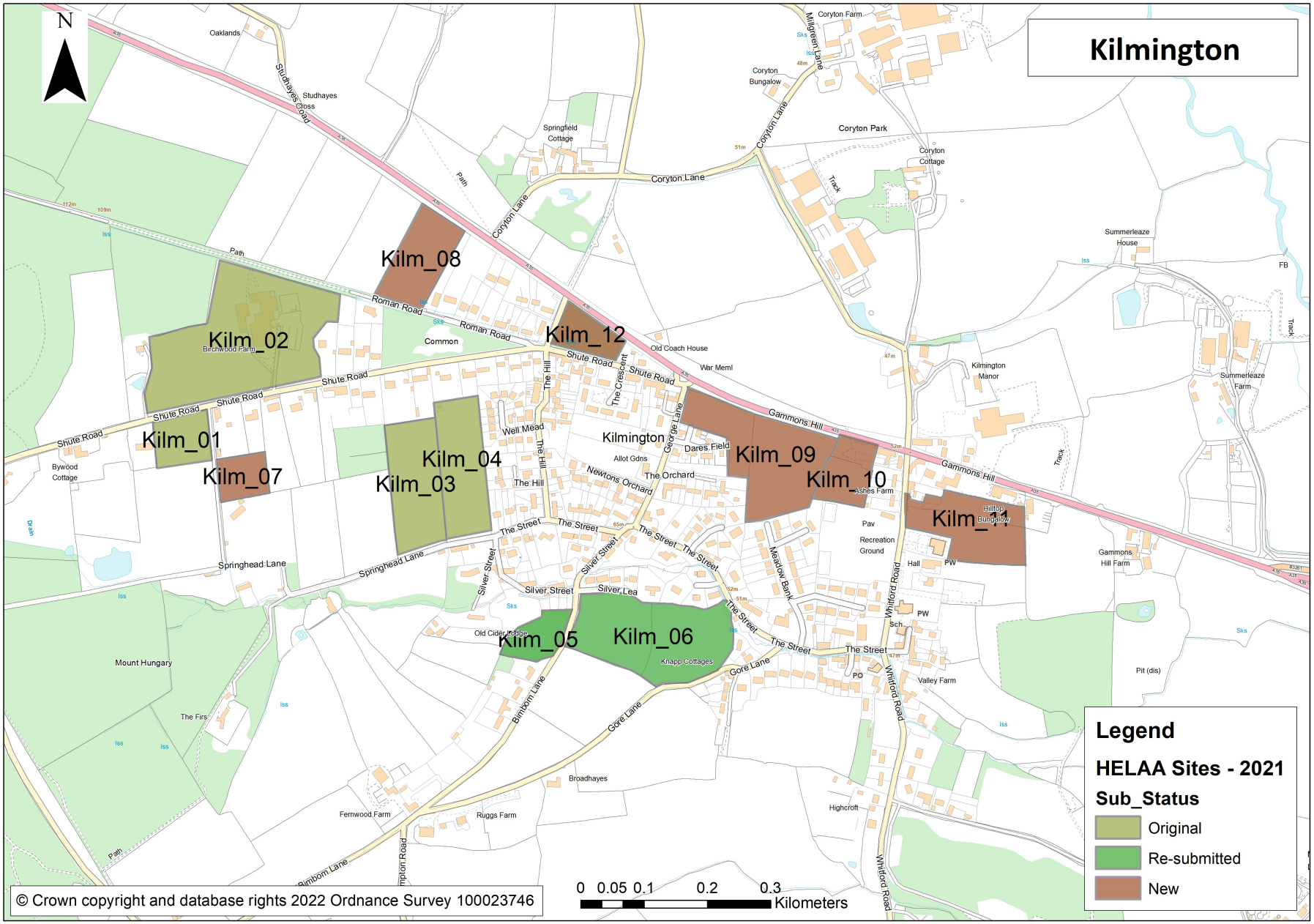
Kilmington
N
Kilm_01
Kilm_02
Kilm_03
Kilm_04
Kilm_05
Kilm_06
Kilm_07
Kilm_08
Kilm_09
Kilm_10
Kilm_11
Kilm_12
Legend
HELAA Sites - 2021
Sub_Status
Original
Re-submitted
New
0 0.05 0.1 0.2 0.3
Kilometers
© Crown copyright and database rights 2022 Ordnance Survey 100023746
Oaklands
Studhayes Cross
Studhayes Road
Springfield Cottage
Coryton Farm
Milgreen Lane
Coryton Bungalow
Coryton Lane
Coryton Park
Coryton Cottage
Summerleaze House
Roman Road
Common
Birchwood Farm
Shute Road
Old Coach House
War Meml
Kilmington Manor
Summerleaze Farm
Gammons Hill
Bywood Cottage
Well Mead
Kilmington
Dares Field
Allot Gdns
Newtons Orchard
The Orchard
The Hill
The Crescent
George Lane
Ashes Farm
Hilltop Bungalow
Pav
Recreation Ground
Hall
PW
Gammons Hill Farm
The Street
Silver Street
Silver Lea
Meadow Bank
Whitford Road
Sch
PO
Valley Farm
Springhead Lane
Old Cider Lodge
Knapp Cottages
Gore Lane
Mount Hungary
The Firs
Pit (dis)
Bimbom Lane
Broadhayes
Fernwood Farm
Ruggs Farm
Highcroft
Path
Track
FB
Drain

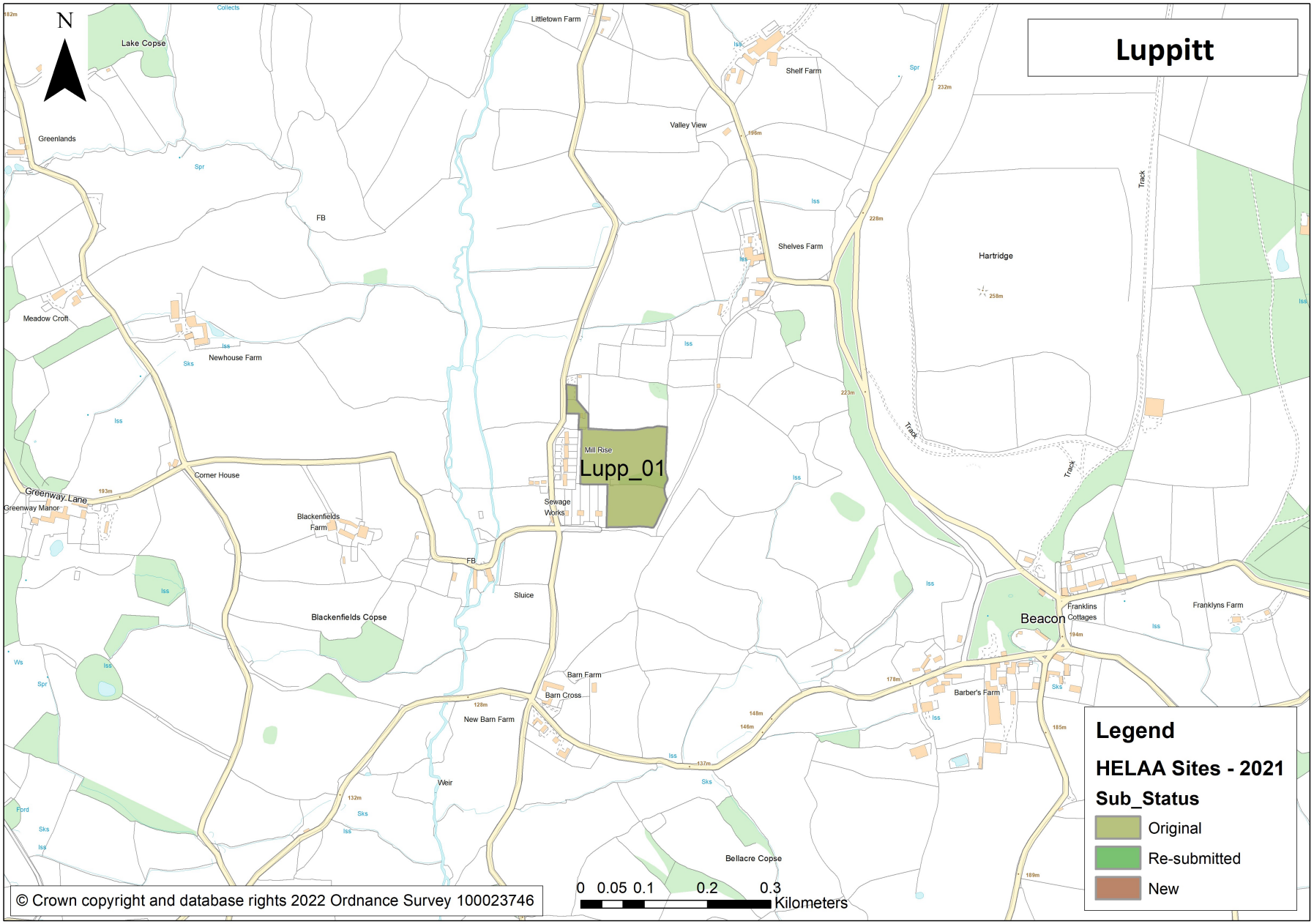
Luppitt
N
Lupp_01
Lake Copse
Greenlands
Littletown Farm
Shelf Farm
Valley View
Shelves Farm
Hartridge
Meadow Croft
Newhouse Farm
Mill Rise
Corner House
Greenway Lane
Greenway Manor
Blackenfields Farm
Sewage Works
Sluice
Blackenfields Copse
Barn Farm
Barn Cross
New Barn Farm
Weir
Bellacre Copse
Beacon
Franklins Cottages
Franklyns Farm
Barber's Farm
Track
FB
Legend
HELAA Sites - 2021
Sub_Status
Original
Re-submitted
New
0 0.05 0.1 0.2 0.3
Kilometers
© Crown copyright and database rights 2022 Ordnance Survey 100023746

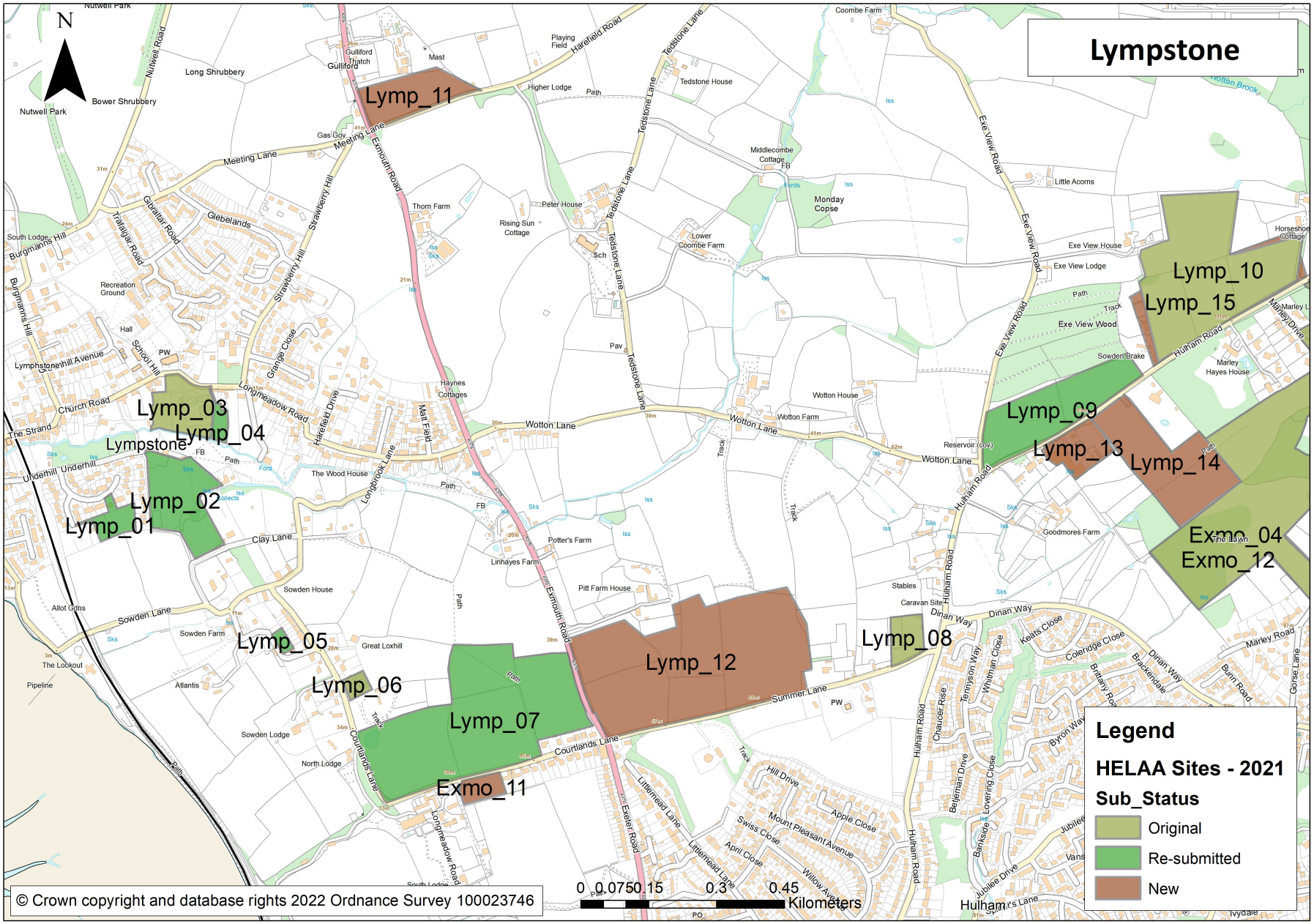
Lympstone
N
Lymp_11
Lymp_03
Lymp_04
Lymp_02
Lymp_01
Lymp_05
Lymp_06
Lymp_07
Exmo_11
Lymp_12
Lymp_08
Lymp_09
Lymp_13
Lymp_14
Lymp_10
Lymp_15
Exmo_04
Exmo_12
Legend
HELAA Sites - 2021
Sub_Status
Original
Re-submitted
New
0 0.0750.15 0.3 0.45
Kilometers
© Crown copyright and database rights 2022 Ordnance Survey 100023746

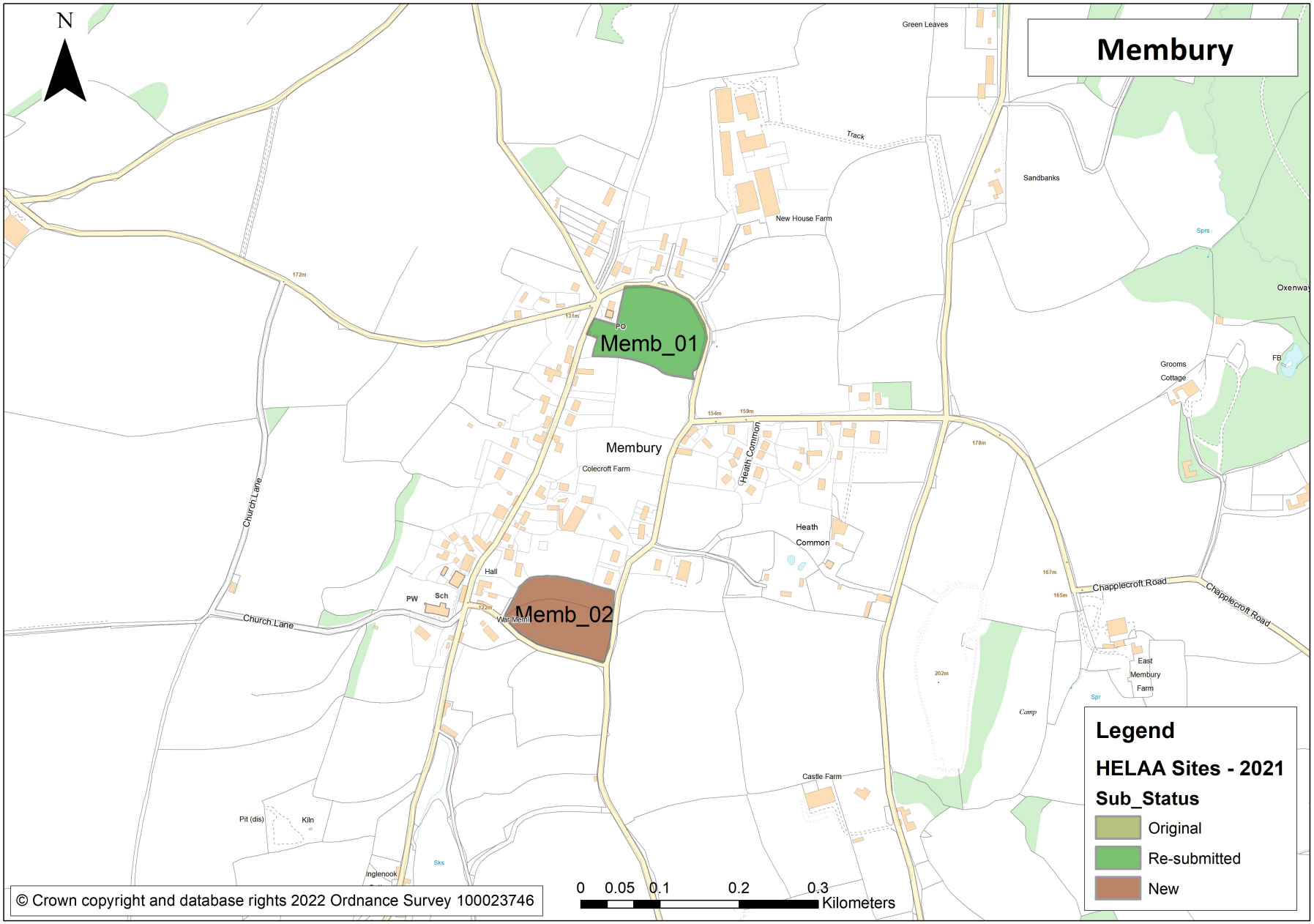

© Crown copyright and database rights 2022 Ordnance Survey 100023746

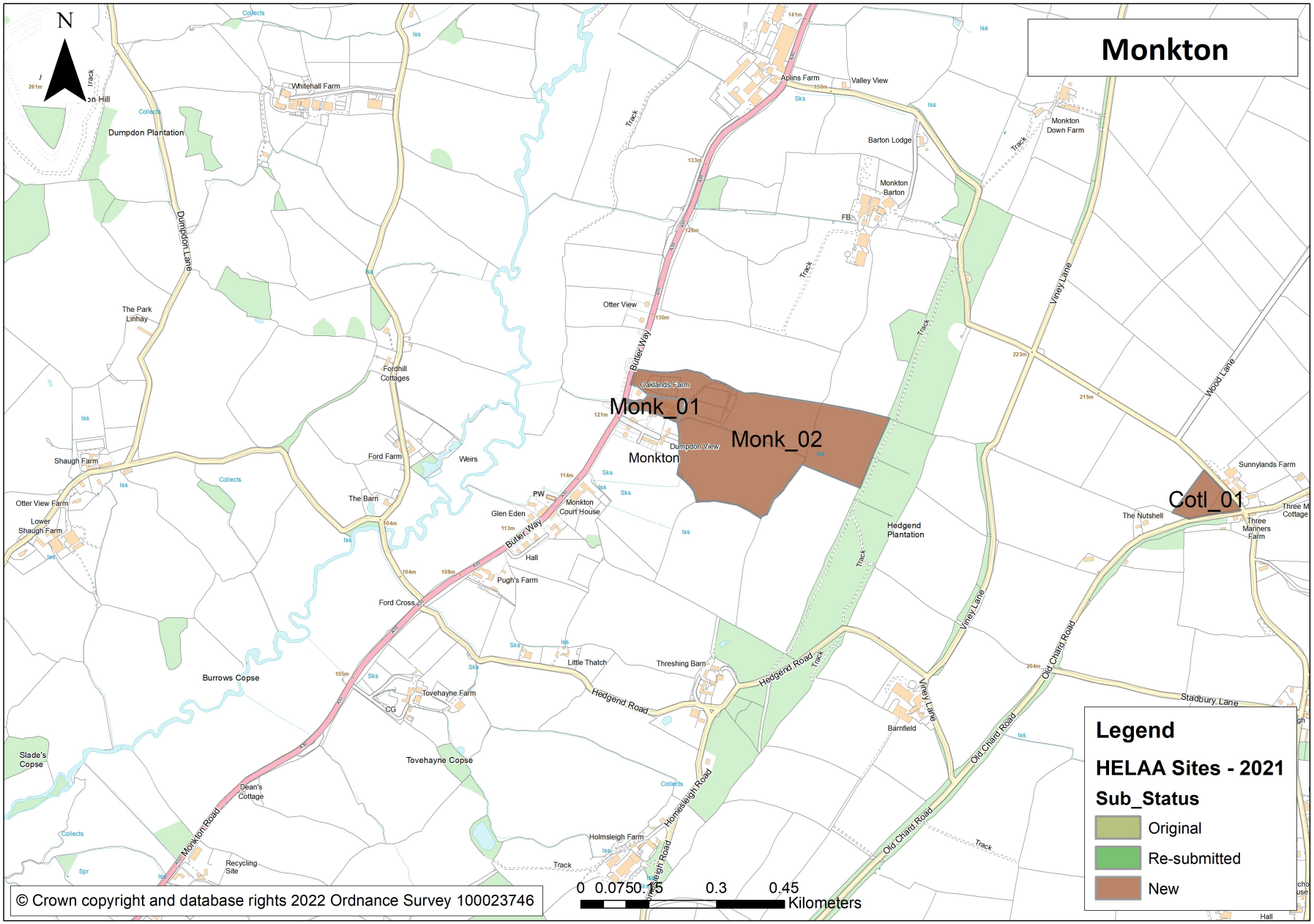
Monkton
N
Monk_01
Monk_02
Cotl_01
Legend
HELAA Sites - 2021
Sub_Status
Original
Re-submitted
New
0 0.0750.15 0.3 0.45
Kilometers
© Crown copyright and database rights 2022 Ordnance Survey 100023746
Whitehall Farm
Dumpdon Plantation
Dumpdon Lane
The Park
Linhay
Shaugh Farm
Otter View Farm
Lower Shaugh Farm
Fordhill Cottages
Ford Farm
Weirs
The Barn
Glen Eden
PW
Monkton Court House
Hall
Pugh's Farm
Ford Cross
Burrows Copse
Tovehayne Farm
CG
Tovehayne Copse
Slade's Copse
Dean's Cottage
Monkton Road
Recycling Site
Holmsleigh Farm
Holmsleigh Road
Hedgend Road
Little Thatch
Threshing Barn
Butler Way
Oaklands Farm
Dumpdon View
Otter View
Aplins Farm
Valley View
Barton Lodge
Monkton Barton
FB
Monkton Down Farm
Viney Lane
Hedgend Plantation
Barnfield
Old Chard Road
Stadbury Lane
Wood Lane
Sunnylands Farm
The Nutshell
Three Manners Farm
Track
Collects
Iss
Sks
Spr

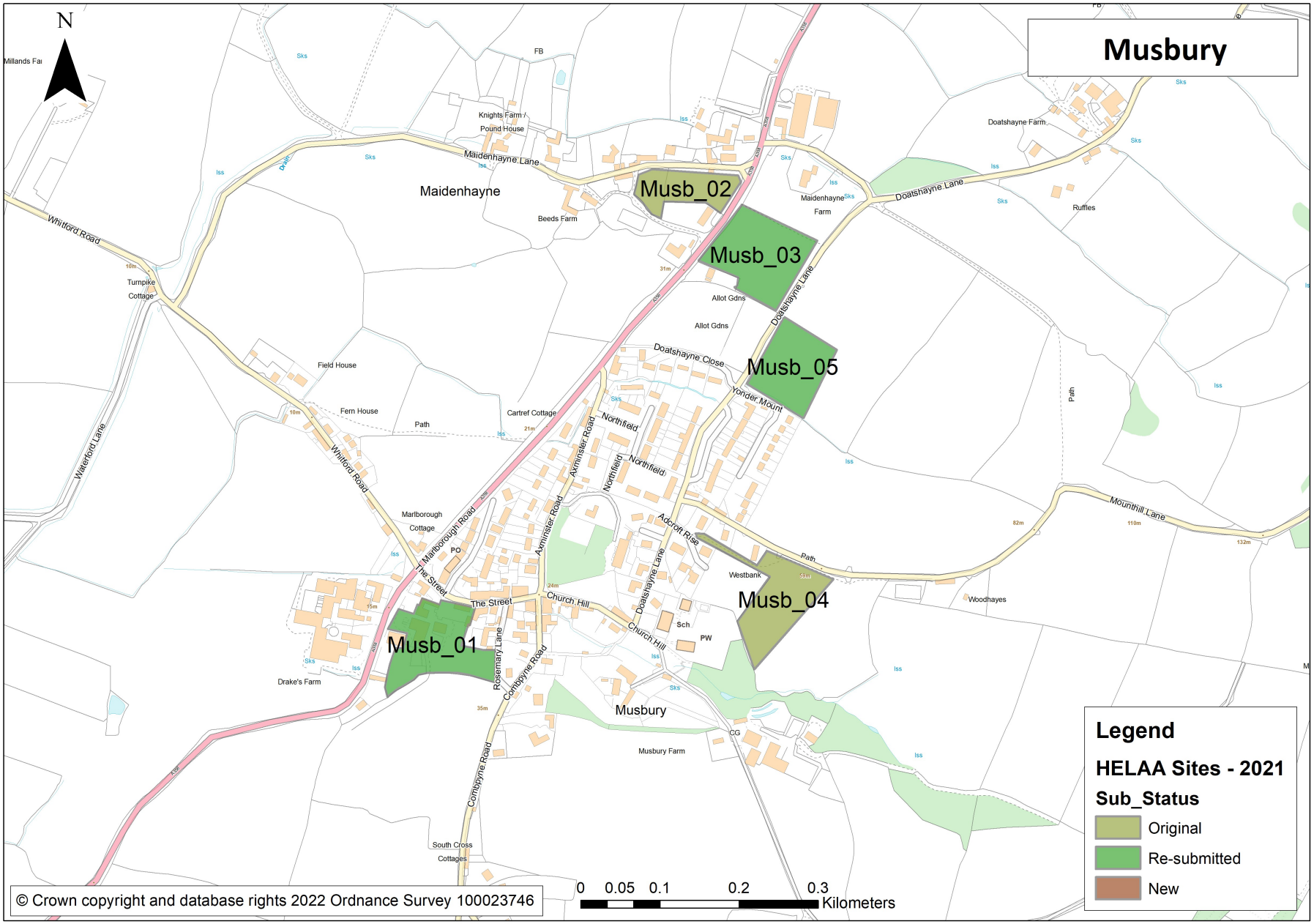
Musbury
N
Musb_01
Musb_02
Musb_03
Musb_04
Musb_05
Maidenhayne
Maidenhayne Lane
Knights Farm
Pound House
Beeds Farm
Maidenhayne Farm
Doatshayne Farm
Doatshayne Lane
Ruffles
Whitford Road
Turnpike Cottage
Allot Gdns
Doatshayne Close
Yonder Mount
Field House
Fern House
Path
Cartref Cottage
Waterford Lane
Axminster Road
Northfield
Mountihill Lane
Marlborough Cottage
Marlborough Road
The Street
Church Hill
Adcroft Rise
Westbank
Woodhayes
Sch
PW
Rosemary Lane
Combpyne Road
Drake's Farm
Musbury
Musbury Farm
South Cross Cottages
Legend
HELAA Sites - 2021
Sub_Status
Original
Re-submitted
New
0 0.05 0.1 0.2 0.3
Kilometers
© Crown copyright and database rights 2022 Ordnance Survey 100023746

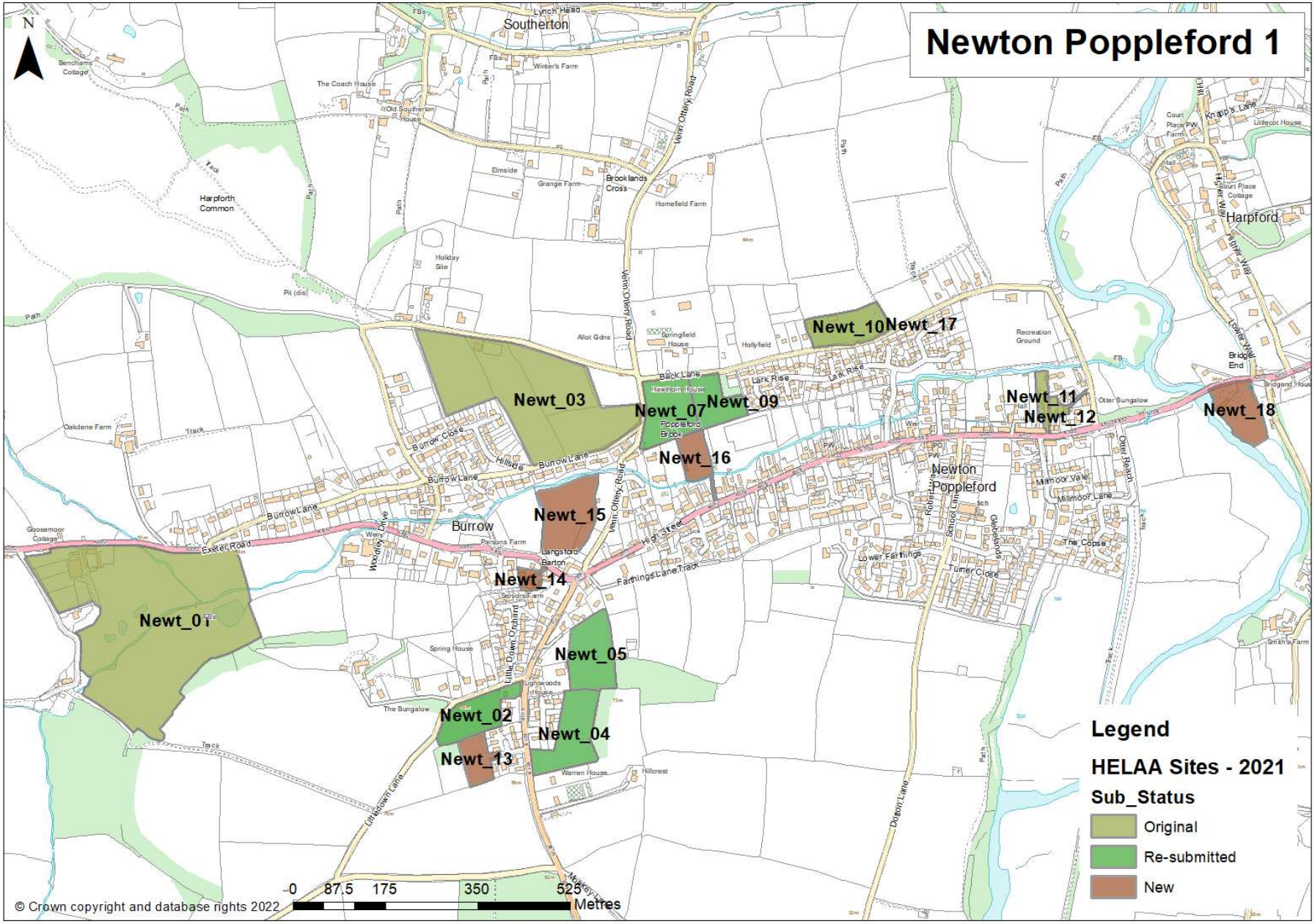
Newton Poppleford 1
N
Newt_01
Newt_02
Newt_03
Newt_04
Newt_05
Newt_07
Newt_09
Newt_10
Newt_11
Newt_12
Newt_13
Newt_14
Newt_15
Newt_16
Newt_17
Newt_18
Southerton
Harpford
Burrow
Newton Poppleford
Harpforth Common
Exeter Road
High Street
Burrow Lane
Venn Ottery Road
Farmings Lane Track
Legend
HELAA Sites - 2021
Sub_Status
Original
Re-submitted
New
0 87.5 175 350 525
Metres
© Crown copyright and database rights 2022

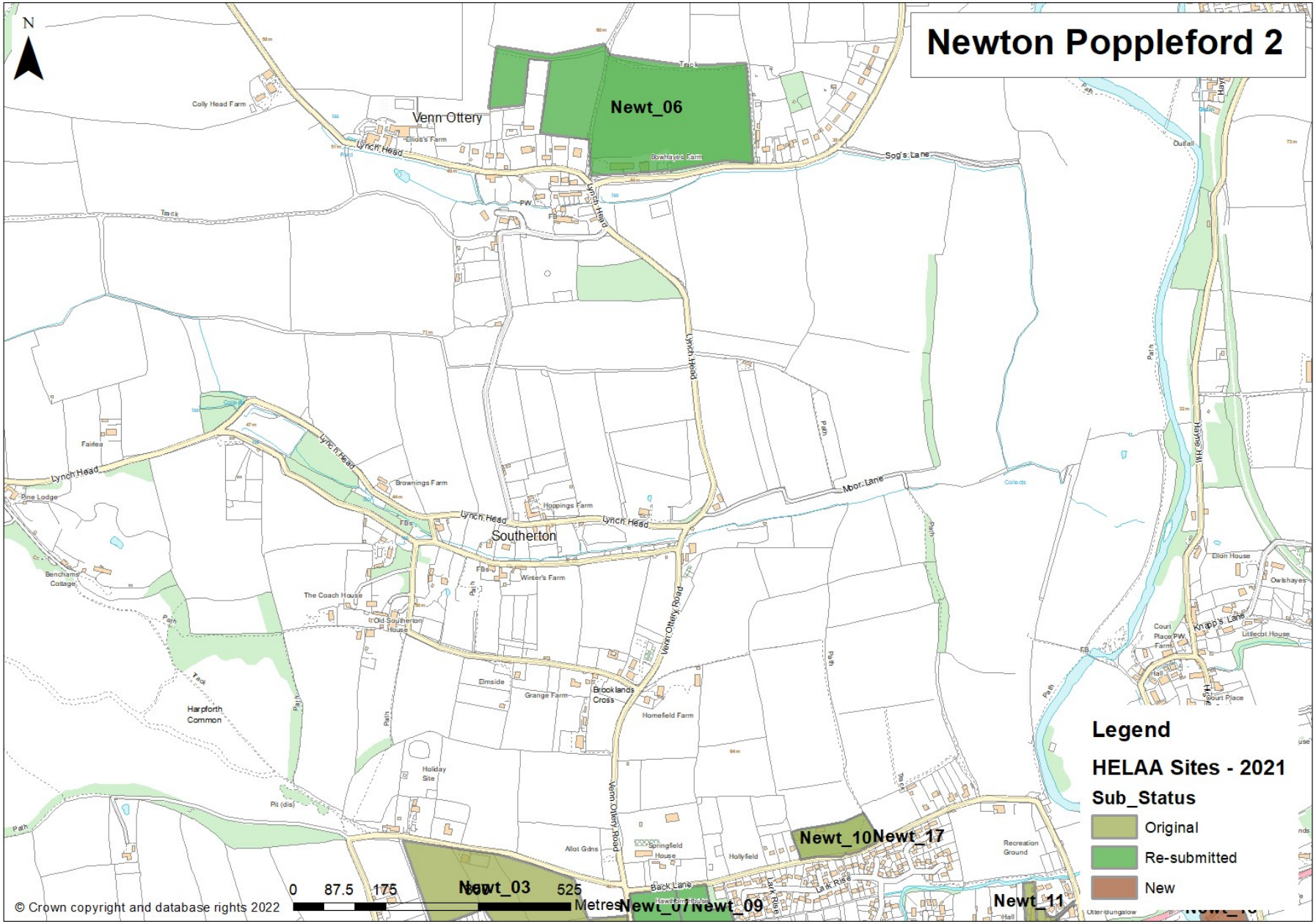
Newton Poppleford 2
N
Newt_06
Venn Ottery
Lynch Head
Sog's Lane
Moor Lane
Southerton
Venn Ottery Road
Harpforth Common
Newt_03
Newt_07
Newt_09
Newt_10
Newt_17
Newt_11
Legend
HELAA Sites - 2021
Sub_Status
Original
Re-submitted
New
0 87.5 175 350 525
Metres
© Crown copyright and database rights 2022

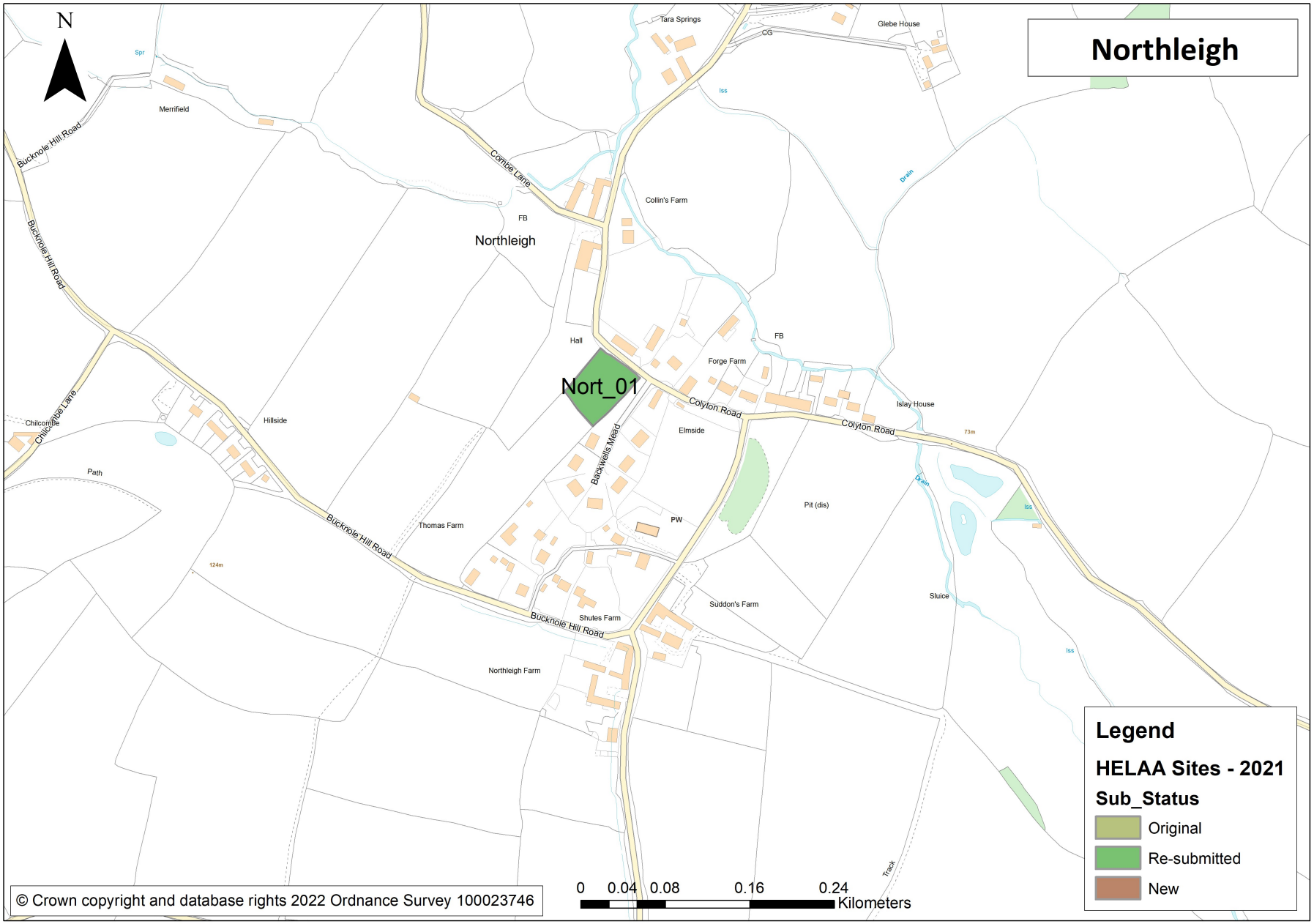
Northleigh
N
Tara Springs
Glebe House
CG
Merrifield
Bucknole Hill Road
Combe Lane
Collin's Farm
FB
Northleigh
Hall
Nort_01
Forge Farm
FB
Colyton Road
Islay House
Colyton Road
Elmside
Backwells Mead
Chilcombe Lane
Chilcombe
Hillside
Path
Pit (dis)
PW
Thomas Farm
Bucknole Hill Road
Suddon's Farm
Sluice
Shutes Farm
Bucknole Hill Road
Northleigh Farm
Track
Drain
Iss
Spr
73m
124m
Legend
HELAA Sites - 2021
Sub_Status
Original
Re-submitted
New
0 0.04 0.08 0.16 0.24
Kilometers
© Crown copyright and database rights 2022 Ordnance Survey 100023746

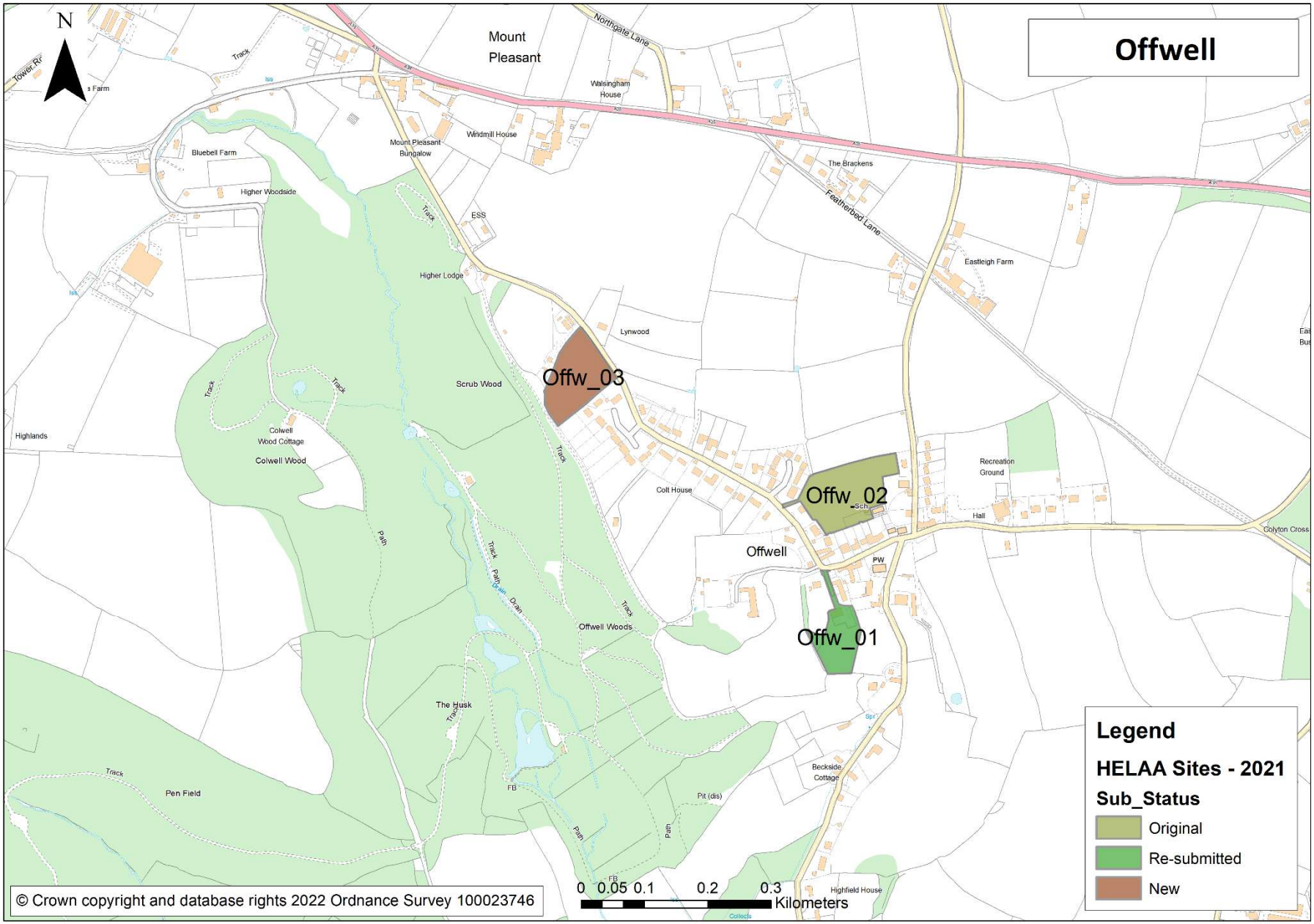
Offwell
N
Mount Pleasant
Northgate Lane
Walsingham House
Windmill House
Mount Pleasant Bungalow
Bluebell Farm
Higher Woodside
The Brackens
Featherbed Lane
Eastleigh Farm
ESS
Higher Lodge
Lynwood
Offw_03
Scrub Wood
Colwell Wood Cottage
Colwell Wood
Highlands
Colt House
Offw_02
Recreation Ground
Hall
Colyton Cross
Offwell
PW
Offw_01
Offwell Woods
The Husk
Pen Field
Beckside Cottage
Pit (dis)
Highfield House
Track
Path
Pallin Drain
FB
0 0.05 0.1 0.2 0.3 Kilometers
© Crown copyright and database rights 2022 Ordnance Survey 100023746
Legend
HELAA Sites - 2021
Sub_Status
Original
Re-submitted
New

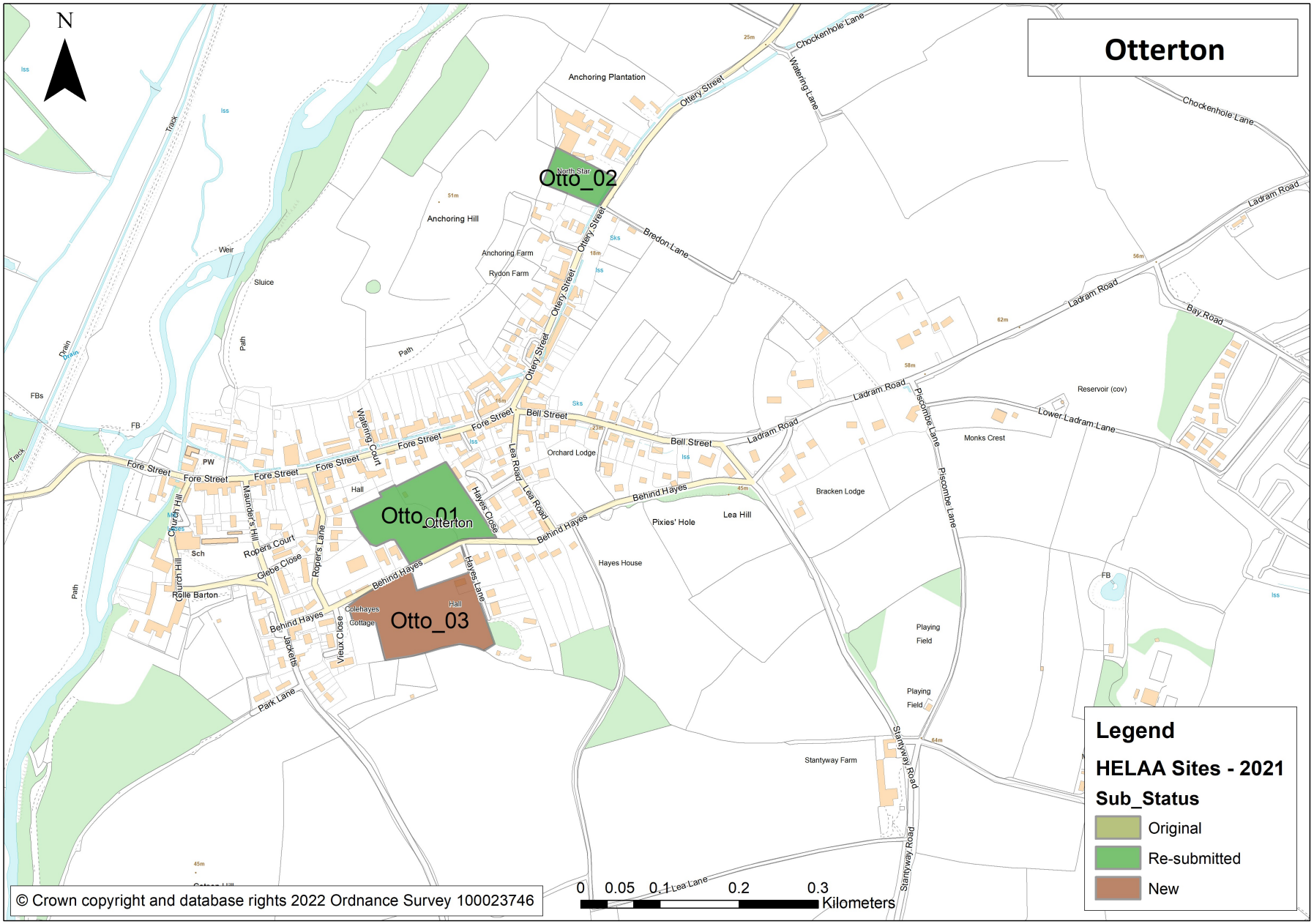
Otterton
N
Otto_01
Otterton
Otto_02
Otto_03
Legend
HELAA Sites - 2021
Sub_Status
Original
Re-submitted
New
0 0.05 0.1 0.2 0.3
Kilometers
© Crown copyright and database rights 2022 Ordnance Survey 100023746
Anchoring Plantation
Anchoring Hill
Anchoring Farm
Rydon Farm
Ottery Street
Chockenhole Lane
Watering Lane
Bredon Lane
Ladram Road
Bay Road
Lower Ladram Lane
Piscombe Lane
Reservoir (cov)
Monks Crest
Bracken Lodge
Lea Hill
Pixies' Hole
Hayes House
Orchard Lodge
Bell Street
Fore Street
Behind Hayes
Lea Road
Hayes Close
Hayes Lane
Watering Court
Maunders Hill
Ropers Court
Ropers Lane
Glebe Close
Church Hill
Rolle Barton
Coleheyes Cottage
Vieux Close
Jackeins
Park Lane
Stantyway Road
Stantyway Farm
Playing Field
Weir
Sluice
Path
Track
Drain
FBs
FB
PW
Sch
Hall
Iss
Sks

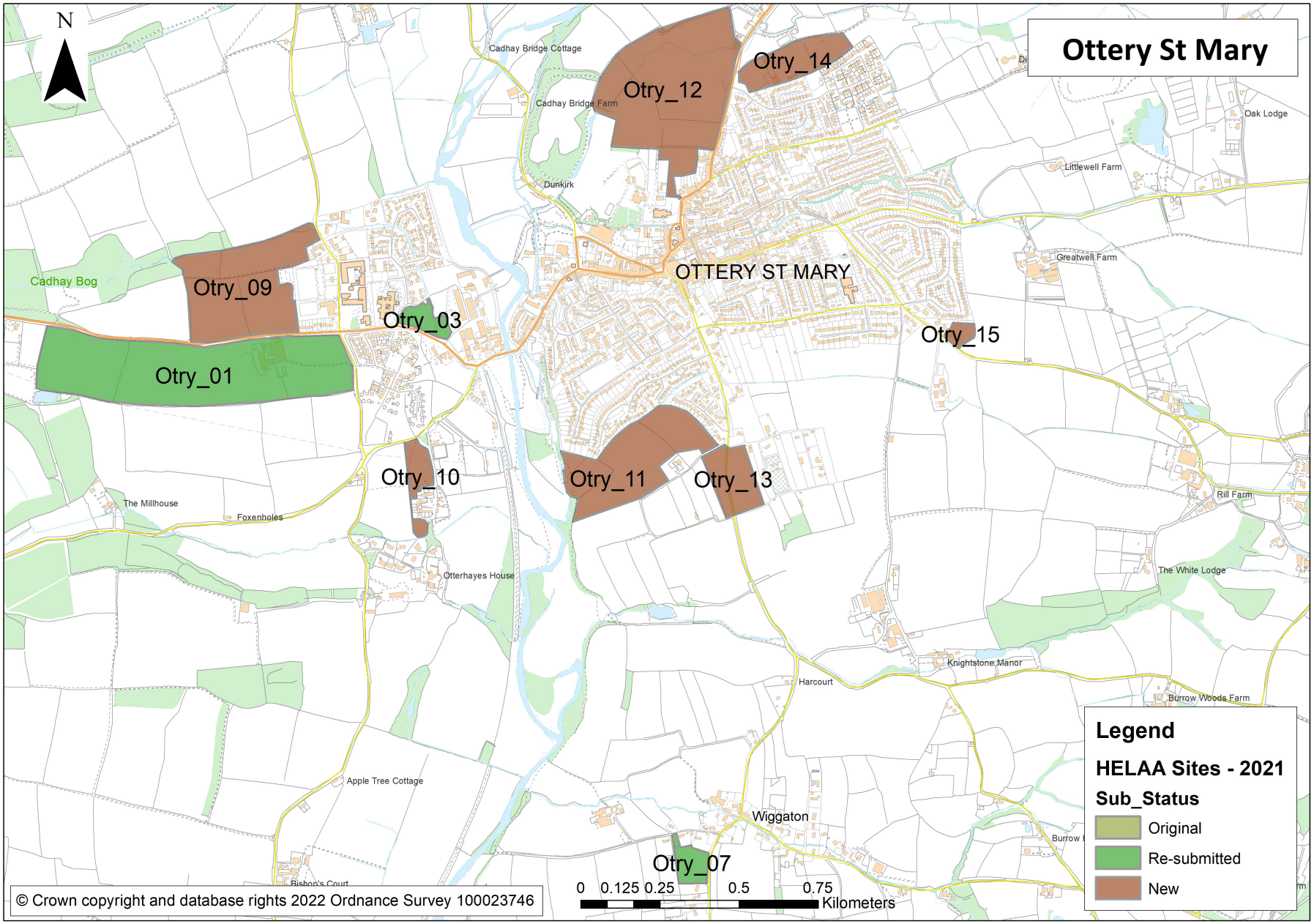
Ottery St Mary
N
Otry_14
Otry_12
Otry_09
Otry_03
Otry_01
Otry_15
Otry_10
Otry_11
Otry_13
Otry_07
OTTERY ST MARY
Cadhay Bridge Cottage
Cadhay Bridge Farm
Dunkirk
Oak Lodge
Littlewell Farm
Greatwell Farm
Cadhay Bog
The Millhouse
Foxenholes
Otterhayes House
Rill Farm
The White Lodge
Knightstone Manor
Harcourt
Burrow Woods Farm
Apple Tree Cottage
Wiggaton
Bishop's Court
Legend
HELAA Sites - 2021
Sub_Status
Original
Re-submitted
New
0 0.125 0.25 0.5 0.75
Kilometers
© Crown copyright and database rights 2022 Ordnance Survey 100023746

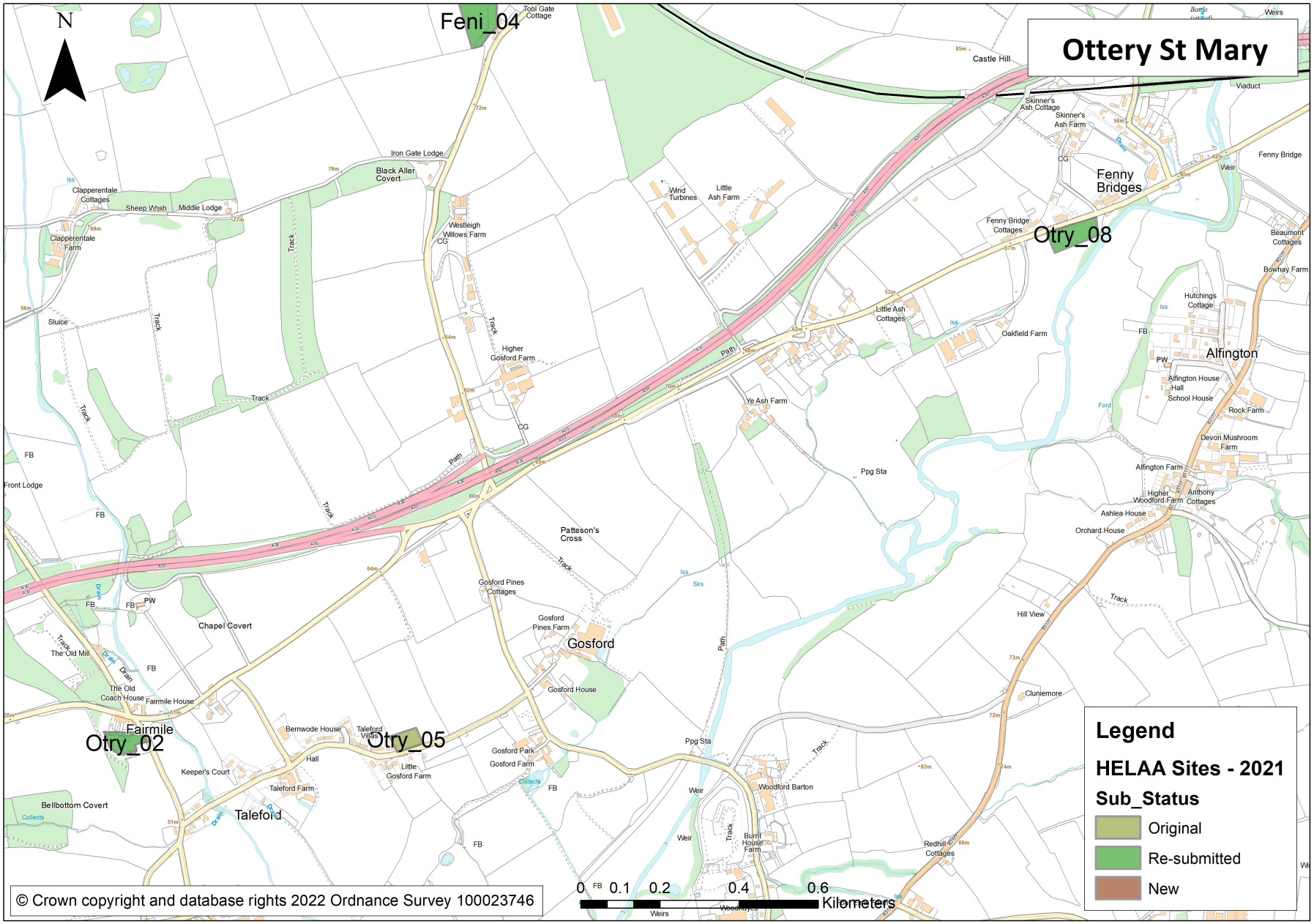
Ottery St Mary
N
Feni_04
Otry_08
Otry_05
Otry_02
Fairmile
Taleford
Gosford
Alfington
Fenny Bridges
Legend
HELAA Sites - 2021
Sub_Status
Original
Re-submitted
New
0 0.1 0.2 0.4 0.6
Kilometers
© Crown copyright and database rights 2022 Ordnance Survey 100023746

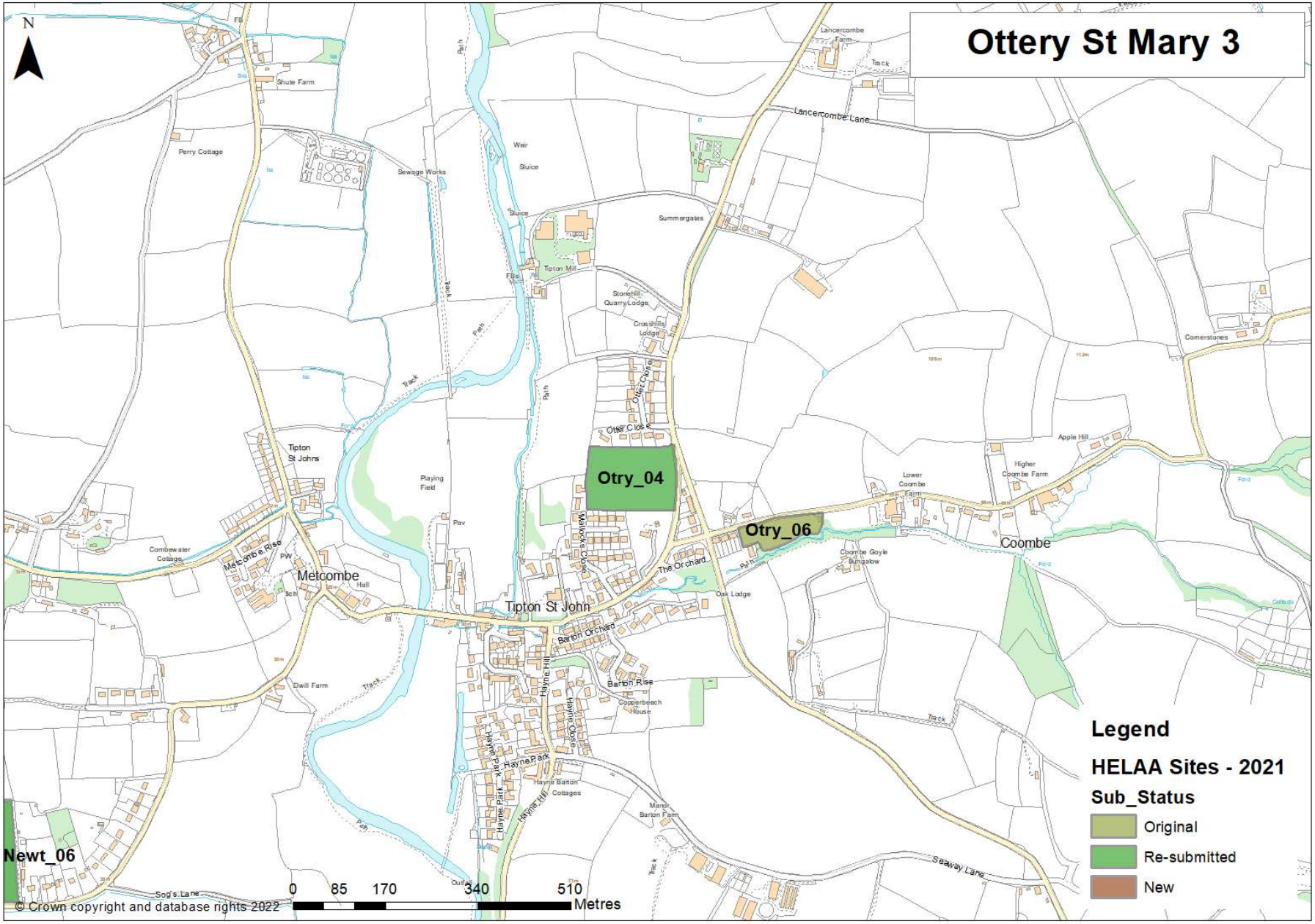
Ottery St Mary 3
N
Otry_04
Otry_06
Newt_06
Tipton St John
Metcombe
Coombe
Lancercombe Lane
Seaway Lane
Legend
HELAA Sites - 2021
Sub_Status
Original
Re-submitted
New
0 85 170 340 510
Metres
© Crown copyright and database rights 2022