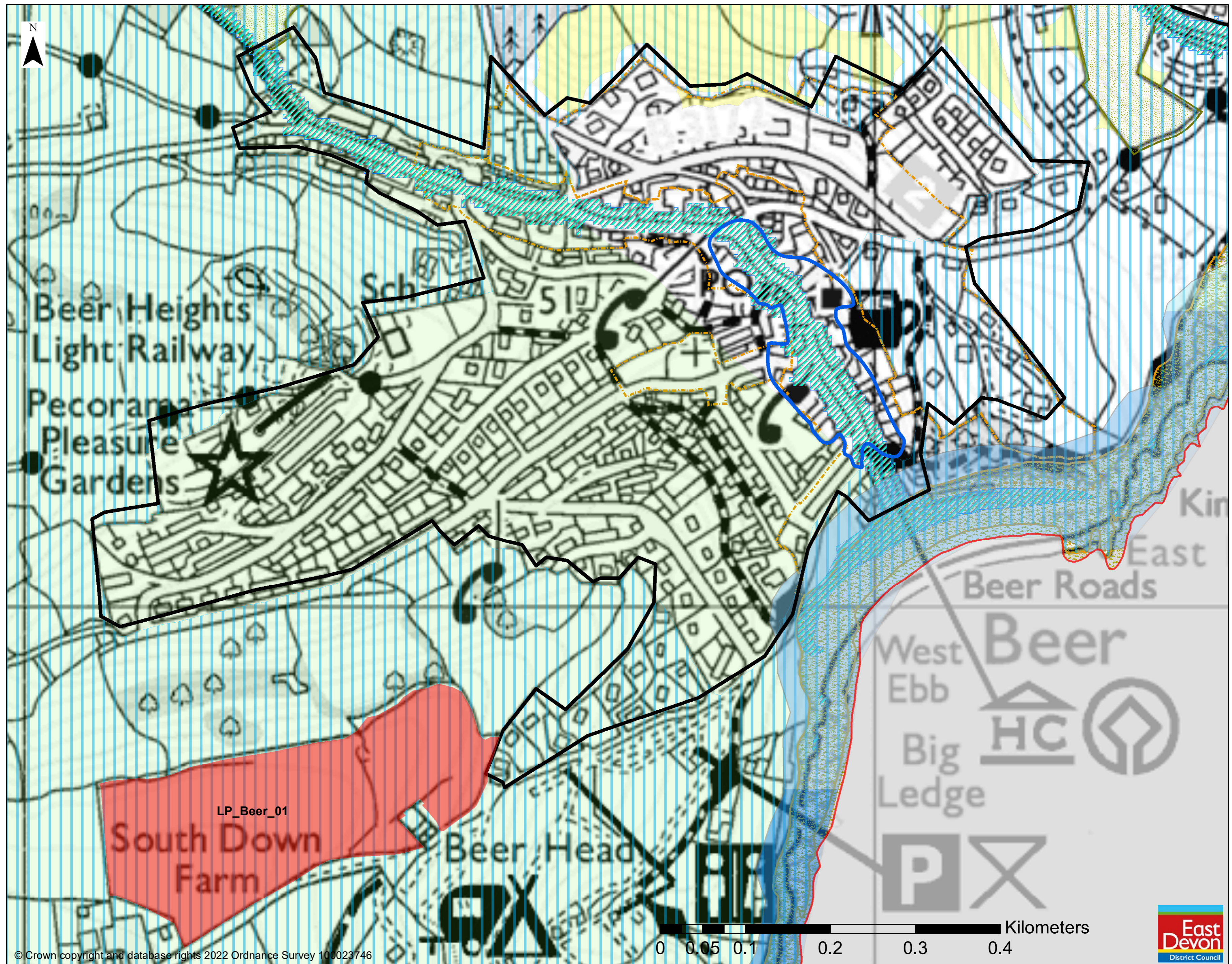


East Devon Local Plan 2020-2040 - Beer





Legend

Housing and Mixed Use Allocations

Preference

- Rejected
- Settlement Boundaries
- Areas considered suitable for solar energy
- Coastal Change Management Areas
- Town Centre Areas
- Coastal Preservation Areas
- Floodzone 2 - 0.1%
- Floodzone 3 - 1%
- AONBs
- Conservation Areas
- Sites of Special Scientific Interest
- Special Areas of Conservation
- County Wildlife Sites

© Crown copyright and database rights 2022 Ordnance Survey 100023746



n.b. Items in the Legend that appear in regular type are for consultation; items in italics are for information only