


















Figure 4.1: Bluehayes

Key

-  Residential
-  Mixed-use residential and employment
-  Local Centre mixed-use and retail frontage
-  Education
-  Traveller site
-  Allotment site
-  Park
-  General open space
-  Play area
-  Existing vegetation within public realm
-  SuDS attenuation features
-  Existing railway station
-  Primary movement routes
-  Secondary movement routes
-  Green lanes/ cycle paths
-  Potential vehicle access
-  Potential pedestrian links

