
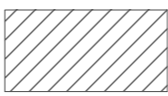









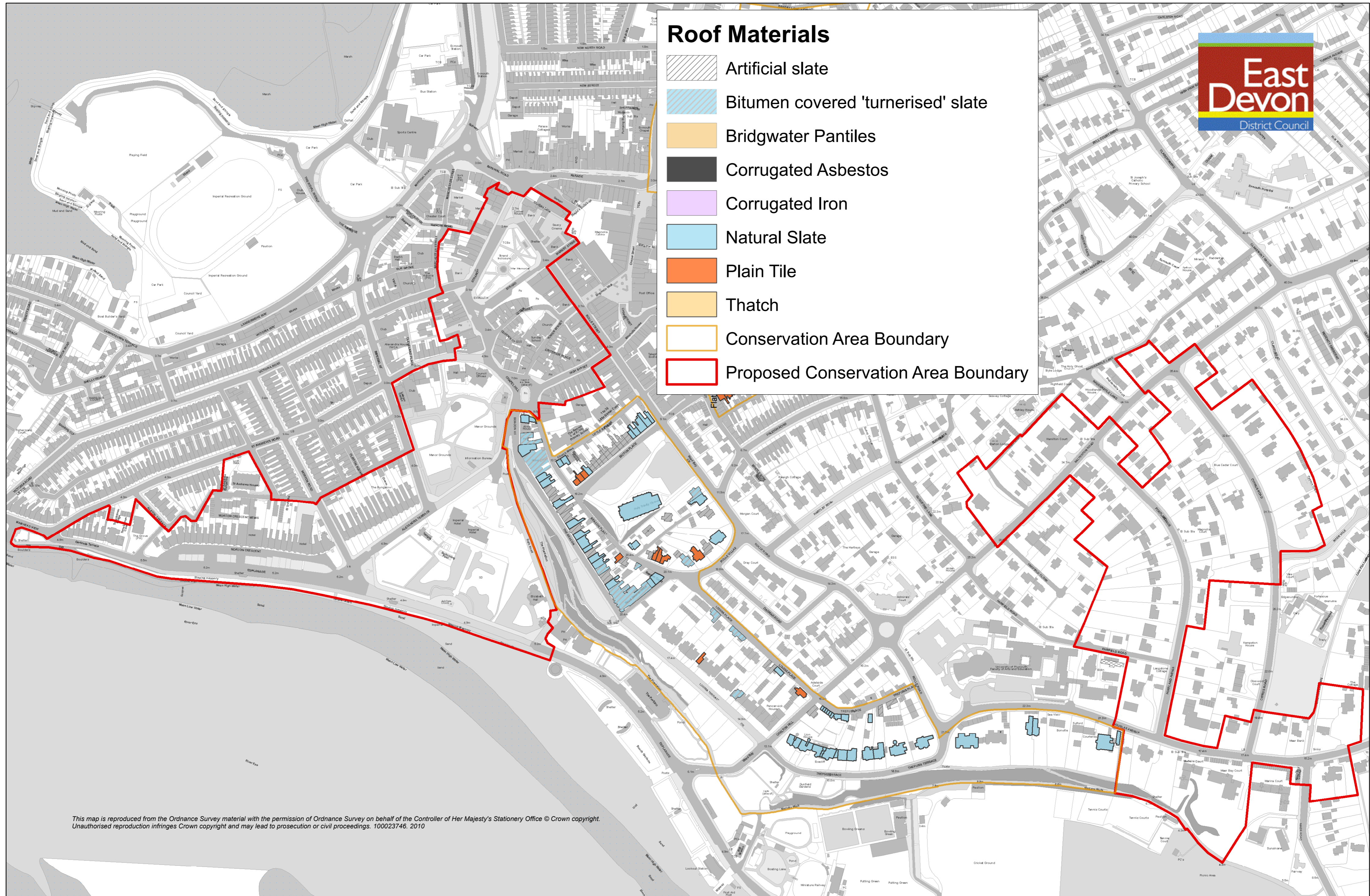


Map 4 Building Materials - Roofs - Louisa Terrace/The Beacon



Roof Materials

-  Artificial slate
-  Bitumen covered 'turnerised' slate
-  Bridgwater Pantiles
-  Corrugated Asbestos
-  Corrugated Iron
-  Natural Slate
-  Plain Tile
-  Thatch
-  Conservation Area Boundary
-  Proposed Conservation Area Boundary



This map is reproduced from the Ordnance Survey material with the permission of Ordnance Survey on behalf of the Controller of Her Majesty's Stationery Office © Crown copyright. Unauthorised reproduction infringes Crown copyright and may lead to prosecution or civil proceedings. 100023746. 2010